Proposed Ruapehu General Ward and Ruapehu Māori Ward

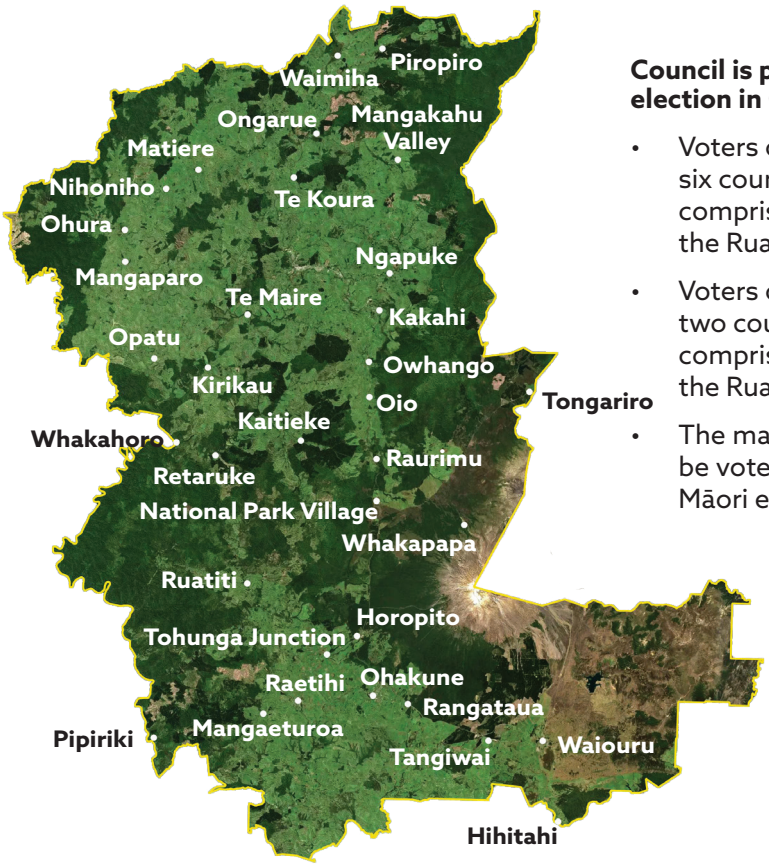

Council is proposing that at the next local body election in October 2022:

- Voters on the general electoral roll will elect six councillors at large from one General Ward comprising the entire Ruapehu district called the Ruapehu General Ward
- Voters on the Māori electoral roll will elect two councillors at large from one Māori Ward comprising the entire Ruapehu district called the Ruapehu Māori Ward
- The mayor (who is always elected at large) will be voted for by voters on both the general and Māori electoral rolls

Proposed Community Boards and boundaries

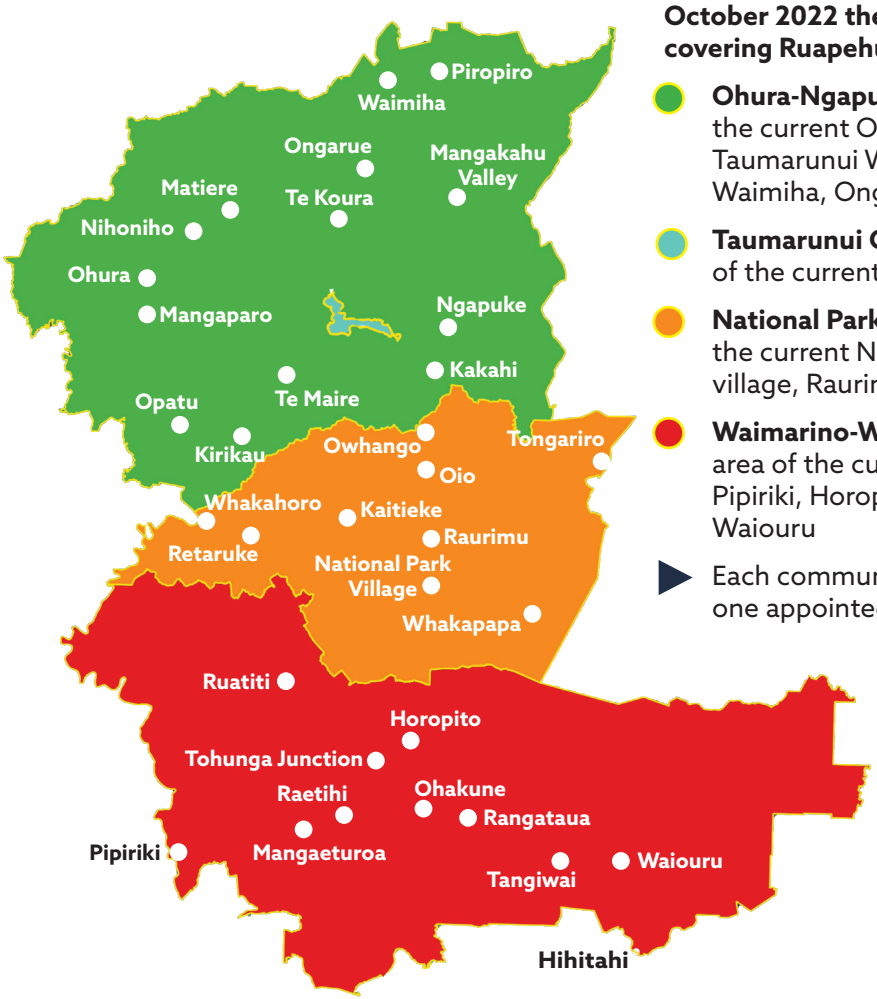

Council is proposing that at the next local body election in October 2022 there will be four Community Board areas covering Ruapehu District as follows:

- **Ohura-Ngapuke Community Board** covering the area of the current Ohura Ward and the rural area of the current Taumarunui Ward which includes Ohura, Matiere, Waimiha, Ongarue and Kakahi
- **Taumarunui Community Board** covering the urban area of the current Taumarunui Ward
- **National Park Community Board** covering the area of the current National Park Ward, including National Park village, Raurimu, Whakapapa and Owhango,
- **Waimarino-Waiouru Community Board** covering the area of the current Waimarino-Waiouru Ward, including Pipiriki, Horopito, Raetihi, Ohakune, Rangataua and Waiouru
- Each community board to have 4 elected members and one appointed member from Council

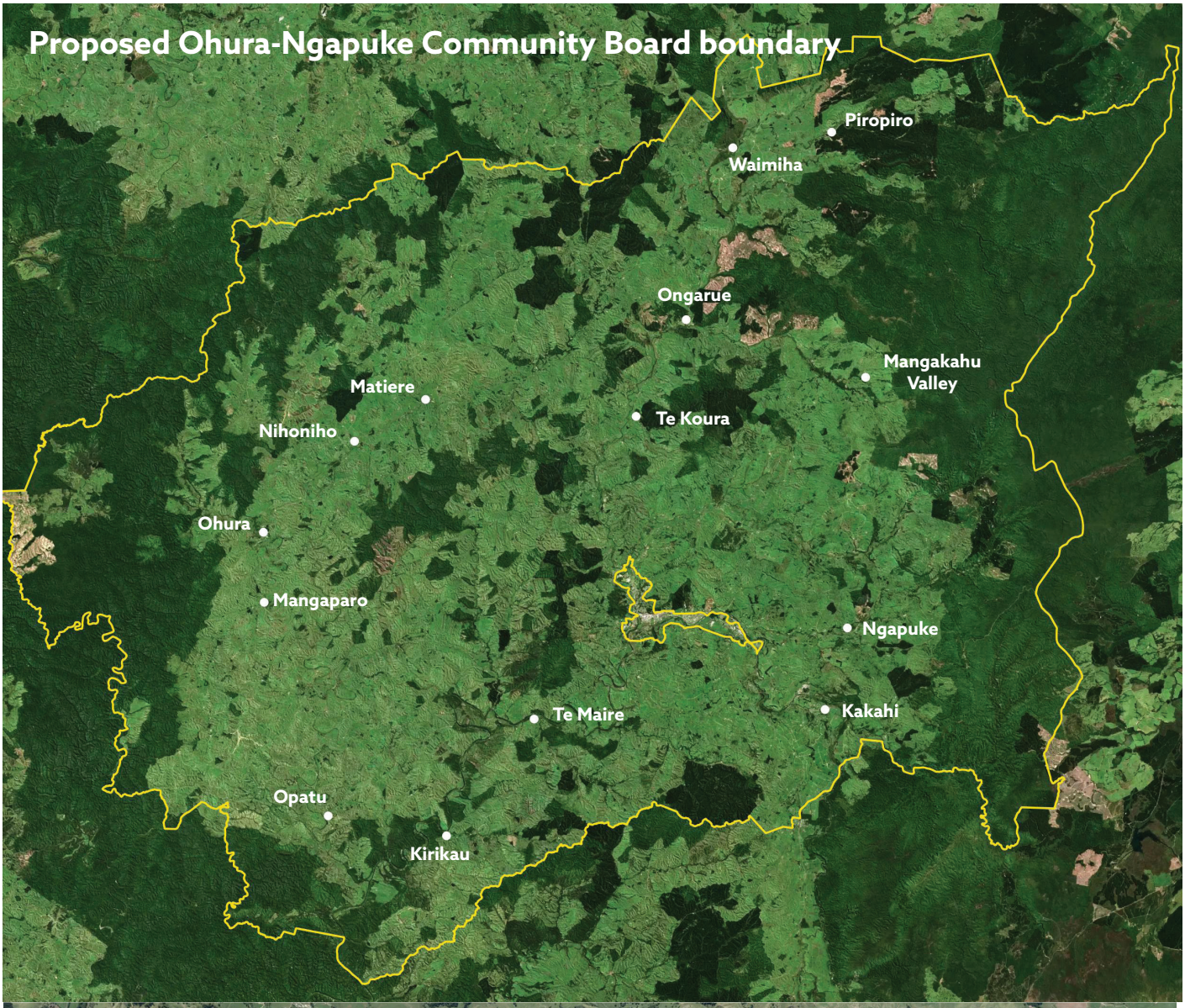
Proposed Ohura-Ngapuke Community Board boundary
Piropiro
Waimiha
Ongarue
Mangakahu Valley
Matiere
Te Koura
Nihoniho
Ohura
Mangaparo
Ngapuke
Te Maire
Kakahi
Opatu
Kirikau

Proposed Taumarunui Community Board boundary

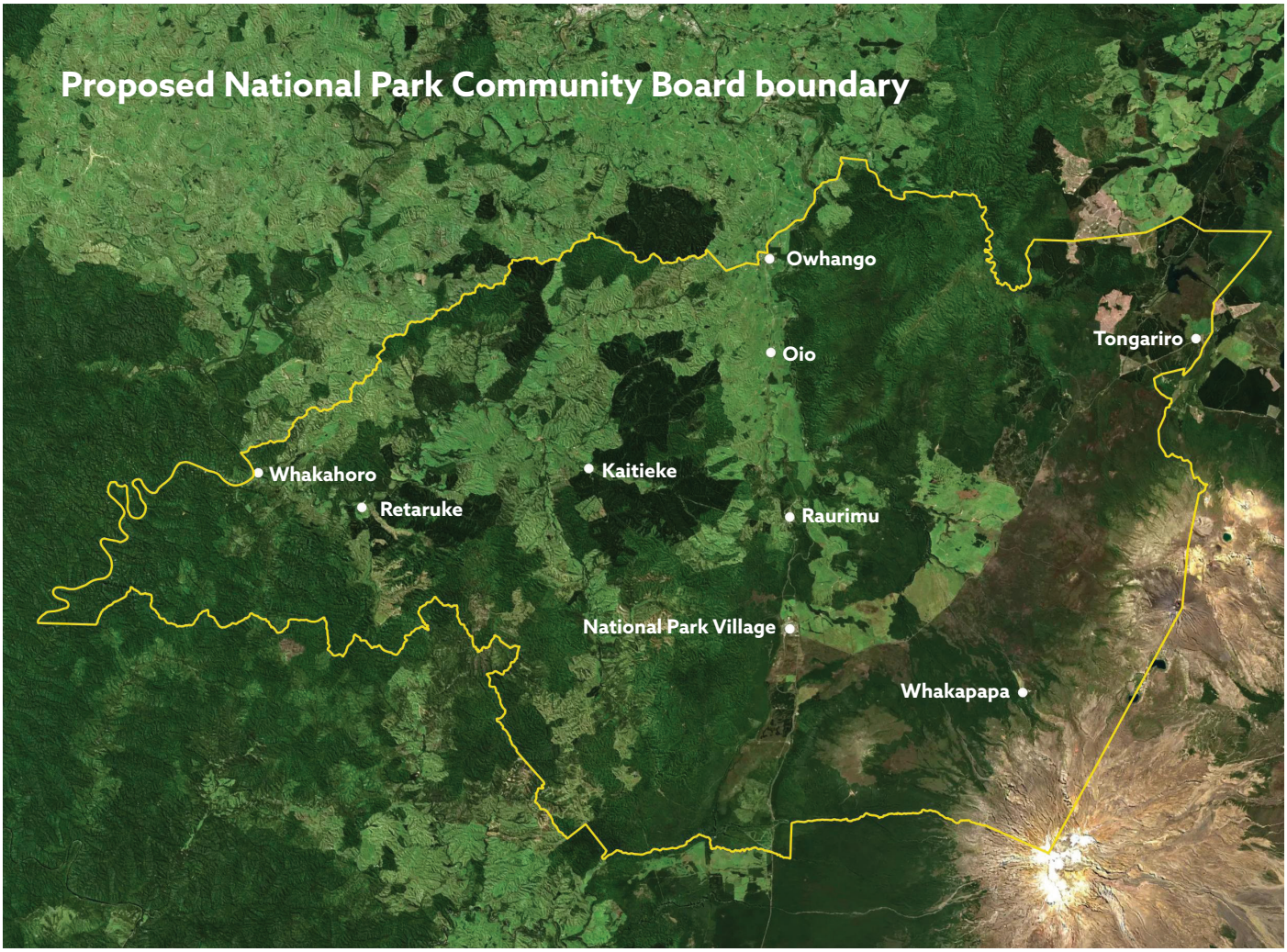
Proposed National Park Community Board boundary
Owhango
Tongariro
Oio
Whakahoro
Kaitieke
Retaruke
Raurimu
National Park Village
Whakapapa

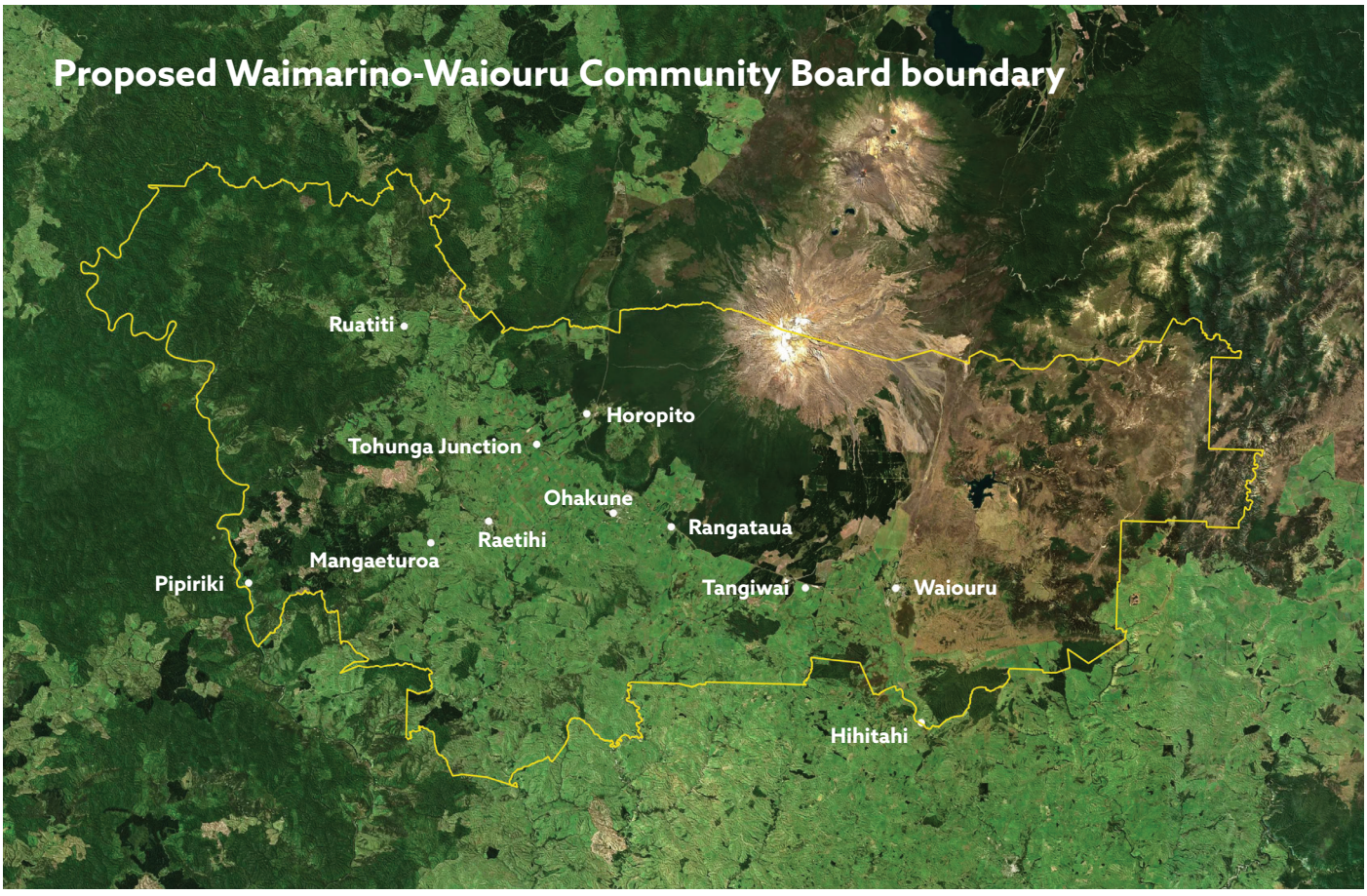
Proposed Waimarino-Waiouru Community Board boundary
Ruatiti
Horopito
Tohunga Junction
Ohakune
Raetihi
Rangataua
Mangaeturoa
Pipiriki
Tangiwai
Waiouru
Hihitahi