

|   |  |
|---|--|
| <b>Site address:</b>                    | Jubilee Park, Ohakune                                |
| <b>Location of tree/s within site:</b>  | By stream  |
| <b>Tree identification number:</b>      | 051  |
| <b>Owners name:</b>                     | Ruapehu District Council                             |
| <b>Contact phone number:</b>            | 07 895 8188  |
| <b>Contact address for information:</b> | Private Bag 1001, Taumarunui 3946                    |
| <b>Evaluation date:</b>                 | Week beginning of the 17 <sup>th</sup> November 2008 |

**Additional Information:** Deadwood present throughout tree's crown.







Fraser Rhind

Ruapehu District Council Schedule of Heritage Trees  
**Heritage Tree Evaluation Survey**

|                                 |   |
|---------------------------------|---|
| <b>Height (m):</b> 25           | <b>Diameter at Breast Height (cm):</b> 60         |
| <b>Common Name:</b> Black Beech | <b>Botanical Name:</b> <i>Nothofagus solandri</i> |

**Grid Reference (GPS):**

|          |          |
|----------|----------|
| E2716479 | N6195763 |
|----------|----------|

|                             |                               |
|-----------------------------|-------------------------------|
| <b>Failure potential:</b> 1 | <b>Hazard rating:</b> = or <6 |
|-----------------------------|-------------------------------|

| Category                            | 5  | 10  | 15   | 20  | 25  | Score |
|-------------------------------------|--|---|--|---|---|-------|
| <b>Height (m)</b>                   | 2-9 <input type="checkbox"/>             | 10-15 <input type="checkbox"/>                  | 16-20 <input type="checkbox"/>               | 21-25 <input checked="" type="checkbox"/>     | 26+ <input type="checkbox"/>                    | 20    |
| <b>Form</b>                         | Poor <input type="checkbox"/>            | Fair <input type="checkbox"/>                   | Good <input type="checkbox"/>                | Very Good <input checked="" type="checkbox"/> | Specimen <input type="checkbox"/>               | 20    |
| <b>Occurrence</b>                   | Very Common <input type="checkbox"/>     | Common <input checked="" type="checkbox"/>      | Infrequent <input type="checkbox"/>          | Rare <input type="checkbox"/>                 | Very Rare <input type="checkbox"/>              | 10    |
| <b>Indigenous</b>                   | National <input type="checkbox"/>        | Regional <input checked="" type="checkbox"/>    | Ecological District <input type="checkbox"/> |   |   | 10    |
| <b>Age (yrs)</b>                    | <25 <input type="checkbox"/>             | <50 <input type="checkbox"/>                    | <75 <input type="checkbox"/>                 | <100 <input checked="" type="checkbox"/>      | >100 <input type="checkbox"/>                   | 20    |
| <b>Useful Life Expectancy (yrs)</b> | <20 <input type="checkbox"/>             | <40 <input type="checkbox"/>                    | >60 <input checked="" type="checkbox"/>      |   |   | 15    |
| <b>Condition</b>                    | Poor <input type="checkbox"/>            | Fair <input type="checkbox"/>                   | Good <input type="checkbox"/>                | Very Good <input checked="" type="checkbox"/> | Excellent <input type="checkbox"/>              | 20    |
| <b>Accessibility</b>                | Private(no) <input type="checkbox"/>     | Poor <input type="checkbox"/>                   | Fair <input type="checkbox"/>                | Good <input checked="" type="checkbox"/>      | Excellent <input type="checkbox"/>              | 20    |
| <b>Presence of other trees</b>      | Forest <input type="checkbox"/>          | Group >15 <input checked="" type="checkbox"/>   | Group <15 <input type="checkbox"/>           | Group <5 <input type="checkbox"/>             | Solitary <input type="checkbox"/>               | 10    |
| <b>Visual Contribution</b>          | Site Only <input type="checkbox"/>       | Streetscape <input checked="" type="checkbox"/> | Local Area <input type="checkbox"/>          | Skyline <input type="checkbox"/>              | Distant <input type="checkbox"/>                | 10    |
| <b>History or Event</b>             | Some Importance <input type="checkbox"/> |   | Notable <input checked="" type="checkbox"/>  |   | Very Notable <input type="checkbox"/>           | 15    |
| <b>Ecological</b>                   | Some Importance <input type="checkbox"/> | Important <input type="checkbox"/>              | Very Important <input type="checkbox"/>      | Major Importance <input type="checkbox"/>     | Significant <input checked="" type="checkbox"/> | 25    |

**Total Score:** 195



|   |  |
|---|--|
| <b>Site address:</b>                    | Jubilee Park, Ohakune                                |
| <b>Location of tree/s within site:</b>  | By stream  |
| <b>Tree identification number:</b>      | 052  |
| <b>Owners name:</b>                     | Ruapehu District Council                             |
| <b>Contact phone number:</b>            | 07 895 8188  |
| <b>Contact address for information:</b> | Private Bag 1001, Taumarunui 3946                    |
| <b>Evaluation date:</b>                 | Week beginning of the 17 <sup>th</sup> November 2008 |

**Additional Information:** Deadwood present throughout tree's crown.







Fraser Rhind

Ruapehu District Council Schedule of Heritage Trees  
**Heritage Tree Evaluation Survey**

|                                 |   |
|---------------------------------|---|
| <b>Height (m):</b> 25           | <b>Diameter at Breast Height (cm):</b> 45         |
| <b>Common Name:</b> Black Beech | <b>Botanical Name:</b> <i>Nothofagus solandri</i> |

**Grid Reference (GPS):**

|          |          |
|----------|----------|
| E2716476 | N6195765 |
|----------|----------|

|                             |                               |
|-----------------------------|-------------------------------|
| <b>Failure potential:</b> 1 | <b>Hazard rating:</b> = or <6 |
|-----------------------------|-------------------------------|

| Category                            | 5  | 10  | 15   | 20  | 25  | Score |
|-------------------------------------|--|---|--|---|---|-------|
| <b>Height (m)</b>                   | 2-9 <input type="checkbox"/>             | 10-15 <input type="checkbox"/>                  | 16-20 <input type="checkbox"/>               | 21-25 <input checked="" type="checkbox"/> | 26+ <input type="checkbox"/>                    | 20    |
| <b>Form</b>                         | Poor <input type="checkbox"/>            | Fair <input type="checkbox"/>                   | Good <input checked="" type="checkbox"/>     | Very Good <input type="checkbox"/>        | Specimen <input type="checkbox"/>               | 15    |
| <b>Occurrence</b>                   | Very Common <input type="checkbox"/>     | Common <input checked="" type="checkbox"/>      | Infrequent <input type="checkbox"/>          | Rare <input type="checkbox"/>             | Very Rare <input type="checkbox"/>              | 10    |
| <b>Indigenous</b>                   | National <input type="checkbox"/>        | Regional <input checked="" type="checkbox"/>    | Ecological District <input type="checkbox"/> |   |   | 10    |
| <b>Age (yrs)</b>                    | <25 <input type="checkbox"/>             | <50 <input type="checkbox"/>                    | <75 <input type="checkbox"/>                 | <100 <input checked="" type="checkbox"/>  | >100 <input type="checkbox"/>                   | 20    |
| <b>Useful Life Expectancy (yrs)</b> | <20 <input type="checkbox"/>             | <40 <input type="checkbox"/>                    | >60 <input checked="" type="checkbox"/>      |   |   | 15    |
| <b>Condition</b>                    | Poor <input type="checkbox"/>            | Fair <input type="checkbox"/>                   | Good <input checked="" type="checkbox"/>     | Very Good <input type="checkbox"/>        | Excellent <input type="checkbox"/>              | 15    |
| <b>Accessibility</b>                | Private(no) <input type="checkbox"/>     | Poor <input type="checkbox"/>                   | Fair <input type="checkbox"/>                | Good <input checked="" type="checkbox"/>  | Excellent <input type="checkbox"/>              | 20    |
| <b>Presence of other trees</b>      | Forest <input type="checkbox"/>          | Group >15 <input checked="" type="checkbox"/>   | Group <15 <input type="checkbox"/>           | Group <5 <input type="checkbox"/>         | Solitary <input type="checkbox"/>               | 10    |
| <b>Visual Contribution</b>          | Site Only <input type="checkbox"/>       | Streetscape <input checked="" type="checkbox"/> | Local Area <input type="checkbox"/>          | Skyline <input type="checkbox"/>          | Distant <input type="checkbox"/>                | 10    |
| <b>History or Event</b>             | Some Importance <input type="checkbox"/> |   | Notable <input checked="" type="checkbox"/>  |   | Very Notable <input type="checkbox"/>           | 15    |
| <b>Ecological</b>                   | Some Importance <input type="checkbox"/> | Important <input type="checkbox"/>              | Very Important <input type="checkbox"/>      | Major Importance <input type="checkbox"/> | Significant <input checked="" type="checkbox"/> | 25    |

**Total Score:** 185





|   |  |
|---|--|
| <b>Site address:</b>                    | Jubilee Park, Ohakune                                |
| <b>Location of tree/s within site:</b>  | By stream  |
| <b>Tree identification number:</b>      | 053  |
| <b>Owners name:</b>                     | Ruapehu District Council                             |
| <b>Contact phone number:</b>            | 07 895 8188  |
| <b>Contact address for information:</b> | Private Bag 1001, Taumarunui 3946                    |
| <b>Evaluation date:</b>                 | Week beginning of the 17 <sup>th</sup> November 2008 |

**Additional Information:** Deadwood present throughout tree's crown.







Fraser Rhind

Ruapehu District Council Schedule of Heritage Trees  
**Heritage Tree Evaluation Survey**

|                                 |   |
|---------------------------------|---|
| <b>Height (m):</b> 25           | <b>Diameter at Breast Height (cm):</b> 86         |
| <b>Common Name:</b> Black Beech | <b>Botanical Name:</b> <i>Nothofagus solandri</i> |

**Grid Reference (GPS):**

|          |          |
|----------|----------|
| E2716478 | N6195771 |
|----------|----------|

|                             |                               |
|-----------------------------|-------------------------------|
| <b>Failure potential:</b> 1 | <b>Hazard rating:</b> = or <6 |
|-----------------------------|-------------------------------|

| Category                            | 5  | 10  | 15   | 20  | 25  | Score |
|-------------------------------------|--|---|--|---|---|-------|
| <b>Height (m)</b>                   | 2-9 <input type="checkbox"/>             | 10-15 <input type="checkbox"/>                  | 16-20 <input type="checkbox"/>               | 21-25 <input checked="" type="checkbox"/>     | 26+ <input type="checkbox"/>                    | 20    |
| <b>Form</b>                         | Poor <input type="checkbox"/>            | Fair <input type="checkbox"/>                   | Good <input type="checkbox"/>                | Very Good <input checked="" type="checkbox"/> | Specimen <input type="checkbox"/>               | 20    |
| <b>Occurrence</b>                   | Very Common <input type="checkbox"/>     | Common <input checked="" type="checkbox"/>      | Infrequent <input type="checkbox"/>          | Rare <input type="checkbox"/>                 | Very Rare <input type="checkbox"/>              | 10    |
| <b>Indigenous</b>                   | National <input type="checkbox"/>        | Regional <input checked="" type="checkbox"/>    | Ecological District <input type="checkbox"/> |   |   | 10    |
| <b>Age (yrs)</b>                    | <25 <input type="checkbox"/>             | <50 <input type="checkbox"/>                    | <75 <input type="checkbox"/>                 | <100 <input checked="" type="checkbox"/>      | >100 <input type="checkbox"/>                   | 20    |
| <b>Useful Life Expectancy (yrs)</b> | <20 <input type="checkbox"/>             | <40 <input type="checkbox"/>                    | >60 <input checked="" type="checkbox"/>      |   |   | 15    |
| <b>Condition</b>                    | Poor <input type="checkbox"/>            | Fair <input type="checkbox"/>                   | Good <input checked="" type="checkbox"/>     | Very Good <input type="checkbox"/>            | Excellent <input type="checkbox"/>              | 15    |
| <b>Accessibility</b>                | Private(no) <input type="checkbox"/>     | Poor <input type="checkbox"/>                   | Fair <input type="checkbox"/>                | Good <input checked="" type="checkbox"/>      | Excellent <input type="checkbox"/>              | 20    |
| <b>Presence of other trees</b>      | Forest <input type="checkbox"/>          | Group >15 <input checked="" type="checkbox"/>   | Group <15 <input type="checkbox"/>           | Group <5 <input type="checkbox"/>             | Solitary <input type="checkbox"/>               | 10    |
| <b>Visual Contribution</b>          | Site Only <input type="checkbox"/>       | Streetscape <input checked="" type="checkbox"/> | Local Area <input type="checkbox"/>          | Skyline <input type="checkbox"/>              | Distant <input type="checkbox"/>                | 10    |
| <b>History or Event</b>             | Some Importance <input type="checkbox"/> |   | Notable <input checked="" type="checkbox"/>  |   | Very Notable <input type="checkbox"/>           | 15    |
| <b>Ecological</b>                   | Some Importance <input type="checkbox"/> | Important <input type="checkbox"/>              | Very Important <input type="checkbox"/>      | Major Importance <input type="checkbox"/>     | Significant <input checked="" type="checkbox"/> | 25    |

**Total Score:** 190



|   |  |
|---|--|
| <b>Site address:</b>                    | Jubilee Park, Ohakune                                |
| <b>Location of tree/s within site:</b>  | By stream  |
| <b>Tree identification number:</b>      | 054  |
| <b>Owners name:</b>                     | Ruapehu District Council                             |
| <b>Contact phone number:</b>            | 07 895 8188  |
| <b>Contact address for information:</b> | Private Bag 1001, Taumarunui 3946                    |
| <b>Evaluation date:</b>                 | Week beginning of the 17 <sup>th</sup> November 2008 |

**Additional Information:** Deadwood present throughout tree's crown.







Fraser Rhind

Ruapehu District Council Schedule of Heritage Trees  
**Heritage Tree Evaluation Survey**

|                                 |   |
|---------------------------------|---|
| <b>Height (m):</b> 24           | <b>Diameter at Breast Height (cm):</b> 60         |
| <b>Common Name:</b> Black Beech | <b>Botanical Name:</b> <i>Nothofagus solandri</i> |

**Grid Reference (GPS):**

|          |          |
|----------|----------|
| E2716477 | N6195768 |
|----------|----------|

|                             |                               |
|-----------------------------|-------------------------------|
| <b>Failure potential:</b> 1 | <b>Hazard rating:</b> = or <6 |
|-----------------------------|-------------------------------|

| Category                            | 5  | 10  | 15   | 20  | 25  | Score |
|-------------------------------------|--|---|--|---|---|-------|
| <b>Height (m)</b>                   | 2-9 <input type="checkbox"/>             | 10-15 <input type="checkbox"/>                  | 16-20 <input type="checkbox"/>               | 21-25 <input checked="" type="checkbox"/>     | 26+ <input type="checkbox"/>                    | 20    |
| <b>Form</b>                         | Poor <input type="checkbox"/>            | Fair <input type="checkbox"/>                   | Good <input checked="" type="checkbox"/>     | Very Good <input type="checkbox"/>            | Specimen <input type="checkbox"/>               | 15    |
| <b>Occurrence</b>                   | Very Common <input type="checkbox"/>     | Common <input checked="" type="checkbox"/>      | Infrequent <input type="checkbox"/>          | Rare <input type="checkbox"/>                 | Very Rare <input type="checkbox"/>              | 10    |
| <b>Indigenous</b>                   | National <input type="checkbox"/>        | Regional <input checked="" type="checkbox"/>    | Ecological District <input type="checkbox"/> |   |   | 10    |
| <b>Age (yrs)</b>                    | <25 <input type="checkbox"/>             | <50 <input type="checkbox"/>                    | <75 <input type="checkbox"/>                 | <100 <input checked="" type="checkbox"/>      | >100 <input type="checkbox"/>                   | 20    |
| <b>Useful Life Expectancy (yrs)</b> | <20 <input type="checkbox"/>             | <40 <input type="checkbox"/>                    | >60 <input checked="" type="checkbox"/>      |   |   | 15    |
| <b>Condition</b>                    | Poor <input type="checkbox"/>            | Fair <input type="checkbox"/>                   | Good <input type="checkbox"/>                | Very Good <input checked="" type="checkbox"/> | Excellent <input type="checkbox"/>              | 20    |
| <b>Accessibility</b>                | Private(no) <input type="checkbox"/>     | Poor <input type="checkbox"/>                   | Fair <input type="checkbox"/>                | Good <input checked="" type="checkbox"/>      | Excellent <input type="checkbox"/>              | 20    |
| <b>Presence of other trees</b>      | Forest <input type="checkbox"/>          | Group >15 <input checked="" type="checkbox"/>   | Group <15 <input type="checkbox"/>           | Group <5 <input type="checkbox"/>             | Solitary <input type="checkbox"/>               | 10    |
| <b>Visual Contribution</b>          | Site Only <input type="checkbox"/>       | Streetscape <input checked="" type="checkbox"/> | Local Area <input type="checkbox"/>          | Skyline <input type="checkbox"/>              | Distant <input type="checkbox"/>                | 10    |
| <b>History or Event</b>             | Some Importance <input type="checkbox"/> |   | Notable <input checked="" type="checkbox"/>  |   | Very Notable <input type="checkbox"/>           | 15    |
| <b>Ecological</b>                   | Some Importance <input type="checkbox"/> | Important <input type="checkbox"/>              | Very Important <input type="checkbox"/>      | Major Importance <input type="checkbox"/>     | Significant <input checked="" type="checkbox"/> | 25    |

**Total Score:** 190





|   |  |
|---|--|
| <b>Site address:</b>                    | Jubilee Park, Ohakune                                |
| <b>Location of tree/s within site:</b>  | By stream  |
| <b>Tree identification number:</b>      | 055  |
| <b>Owners name:</b>                     | Ruapehu District Council                             |
| <b>Contact phone number:</b>            | 07 895 8188  |
| <b>Contact address for information:</b> | Private Bag 1001, Taumarunui 3946                    |
| <b>Evaluation date:</b>                 | Week beginning of the 17 <sup>th</sup> November 2008 |

**Additional Information:** Deadwood present throughout tree's crown.







Fraser Rhind

Ruapehu District Council Schedule of Heritage Trees  
**Heritage Tree Evaluation Survey**

|                                 |   |
|---------------------------------|---|
| <b>Height (m):</b> 26           | <b>Diameter at Breast Height (cm):</b> 76/46      |
| <b>Common Name:</b> Black Beech | <b>Botanical Name:</b> <i>Nothofagus solandri</i> |

|                              |          |
|------------------------------|----------|
| <b>Grid Reference (GPS):</b> |          |
| E2716474                     | N6195776 |

|                             |                               |
|-----------------------------|-------------------------------|
| <b>Failure potential:</b> 1 | <b>Hazard rating:</b> = or <6 |
|-----------------------------|-------------------------------|

| Category                            | 5  | 10  | 15   | 20  | 25  | Score |
|-------------------------------------|--|---|--|---|---|-------|
| <b>Height (m)</b>                   | 2-9 <input type="checkbox"/>             | 10-15 <input type="checkbox"/>                  | 16-20 <input type="checkbox"/>               | 21-25 <input type="checkbox"/>                | 26+ <input checked="" type="checkbox"/>         | 25    |
| <b>Form</b>                         | Poor <input type="checkbox"/>            | Fair <input type="checkbox"/>                   | Good <input checked="" type="checkbox"/>     | Very Good <input type="checkbox"/>            | Specimen <input type="checkbox"/>               | 15    |
| <b>Occurrence</b>                   | Very Common <input type="checkbox"/>     | Common <input checked="" type="checkbox"/>      | Infrequent <input type="checkbox"/>          | Rare <input type="checkbox"/>                 | Very Rare <input type="checkbox"/>              | 10    |
| <b>Indigenous</b>                   | National <input type="checkbox"/>        | Regional <input checked="" type="checkbox"/>    | Ecological District <input type="checkbox"/> |   |   | 10    |
| <b>Age (yrs)</b>                    | <25 <input type="checkbox"/>             | <50 <input type="checkbox"/>                    | <75 <input type="checkbox"/>                 | <100 <input checked="" type="checkbox"/>      | >100 <input type="checkbox"/>                   | 20    |
| <b>Useful Life Expectancy (yrs)</b> | <20 <input type="checkbox"/>             | <40 <input type="checkbox"/>                    | >60 <input checked="" type="checkbox"/>      |   |   | 15    |
| <b>Condition</b>                    | Poor <input type="checkbox"/>            | Fair <input type="checkbox"/>                   | Good <input type="checkbox"/>                | Very Good <input checked="" type="checkbox"/> | Excellent <input type="checkbox"/>              | 20    |
| <b>Accessibility</b>                | Private(no) <input type="checkbox"/>     | Poor <input type="checkbox"/>                   | Fair <input type="checkbox"/>                | Good <input checked="" type="checkbox"/>      | Excellent <input type="checkbox"/>              | 20    |
| <b>Presence of other trees</b>      | Forest <input type="checkbox"/>          | Group >15 <input checked="" type="checkbox"/>   | Group <15 <input type="checkbox"/>           | Group <5 <input type="checkbox"/>             | Solitary <input type="checkbox"/>               | 10    |
| <b>Visual Contribution</b>          | Site Only <input type="checkbox"/>       | Streetscape <input checked="" type="checkbox"/> | Local Area <input type="checkbox"/>          | Skyline <input type="checkbox"/>              | Distant <input type="checkbox"/>                | 10    |
| <b>History or Event</b>             | Some Importance <input type="checkbox"/> |   | Notable <input checked="" type="checkbox"/>  |   | Very Notable <input type="checkbox"/>           | 15    |
| <b>Ecological</b>                   | Some Importance <input type="checkbox"/> | Important <input type="checkbox"/>              | Very Important <input type="checkbox"/>      | Major Importance <input type="checkbox"/>     | Significant <input checked="" type="checkbox"/> | 25    |

**Total Score:** 195



|   |  |
|---|--|
| <b>Site address:</b>                    | Jubilee Park, Ohakune                                |
| <b>Location of tree/s within site:</b>  | By walkway bridge                                    |
| <b>Tree identification number:</b>      | 056  |
| <b>Owners name:</b>                     | Ruapehu District Council                             |
| <b>Contact phone number:</b>            | 07 895 8188  |
| <b>Contact address for information:</b> | Private Bag 1001, Taumarunui 3946                    |
| <b>Evaluation date:</b>                 | Week beginning of the 17 <sup>th</sup> November 2008 |

**Additional Information:** Deadwood present throughout tree's crown.







Fraser Rhind

# Ruapehu District Council Schedule of Heritage Trees Heritage Tree Evaluation Survey

|                                 |   |
|---------------------------------|---|
| <b>Height (m):</b> 23           | <b>Diameter at Breast Height (cm):</b> 52         |
| <b>Common Name:</b> Black Beech | <b>Botanical Name:</b> <i>Nothofagus solandri</i> |

**Grid Reference (GPS):**

|          |          |
|----------|----------|
| E2716486 | N6195771 |
|----------|----------|

|                             |                               |
|-----------------------------|-------------------------------|
| <b>Failure potential:</b> 1 | <b>Hazard rating:</b> = or <6 |
|-----------------------------|-------------------------------|

| Category                            | 5  | 10  | 15   | 20  | 25  | Score |
|-------------------------------------|--|---|--|---|---|-------|
| <b>Height (m)</b>                   | 2-9 <input type="checkbox"/>             | 10-15 <input type="checkbox"/>                  | 16-20 <input type="checkbox"/>               | 21-25 <input checked="" type="checkbox"/>     | 26+ <input type="checkbox"/>                    | 20    |
| <b>Form</b>                         | Poor <input type="checkbox"/>            | Fair <input type="checkbox"/>                   | Good <input type="checkbox"/>                | Very Good <input checked="" type="checkbox"/> | Specimen <input type="checkbox"/>               | 20    |
| <b>Occurrence</b>                   | Very Common <input type="checkbox"/>     | Common <input checked="" type="checkbox"/>      | Infrequent <input type="checkbox"/>          | Rare <input type="checkbox"/>                 | Very Rare <input type="checkbox"/>              | 10    |
| <b>Indigenous</b>                   | National <input type="checkbox"/>        | Regional <input checked="" type="checkbox"/>    | Ecological District <input type="checkbox"/> |   |   | 10    |
| <b>Age (yrs)</b>                    | <25 <input type="checkbox"/>             | <50 <input type="checkbox"/>                    | <75 <input type="checkbox"/>                 | <100 <input checked="" type="checkbox"/>      | >100 <input type="checkbox"/>                   | 20    |
| <b>Useful Life Expectancy (yrs)</b> | <20 <input type="checkbox"/>             | <40 <input type="checkbox"/>                    | >60 <input checked="" type="checkbox"/>      |   |   | 15    |
| <b>Condition</b>                    | Poor <input type="checkbox"/>            | Fair <input type="checkbox"/>                   | Good <input type="checkbox"/>                | Very Good <input checked="" type="checkbox"/> | Excellent <input type="checkbox"/>              | 20    |
| <b>Accessibility</b>                | Private(no) <input type="checkbox"/>     | Poor <input type="checkbox"/>                   | Fair <input type="checkbox"/>                | Good <input checked="" type="checkbox"/>      | Excellent <input type="checkbox"/>              | 20    |
| <b>Presence of other trees</b>      | Forest <input type="checkbox"/>          | Group >15 <input checked="" type="checkbox"/>   | Group <15 <input type="checkbox"/>           | Group <5 <input type="checkbox"/>             | Solitary <input type="checkbox"/>               | 10    |
| <b>Visual Contribution</b>          | Site Only <input type="checkbox"/>       | Streetscape <input checked="" type="checkbox"/> | Local Area <input type="checkbox"/>          | Skyline <input type="checkbox"/>              | Distant <input type="checkbox"/>                | 10    |
| <b>History or Event</b>             | Some Importance <input type="checkbox"/> |   | Notable <input checked="" type="checkbox"/>  |   | Very Notable <input type="checkbox"/>           | 15    |
| <b>Ecological</b>                   | Some Importance <input type="checkbox"/> | Important <input type="checkbox"/>              | Very Important <input type="checkbox"/>      | Major Importance <input type="checkbox"/>     | Significant <input checked="" type="checkbox"/> | 25    |

**Total Score:** 195





|   |  |
|---|--|
| <b>Site address:</b>                    | Jubilee Park, Ohakune                                |
| <b>Location of tree/s within site:</b>  | See photo  |
| <b>Tree identification number:</b>      | 057  |
| <b>Owners name:</b>                     | Ruapehu District Council                             |
| <b>Contact phone number:</b>            | 07 895 8188  |
| <b>Contact address for information:</b> | Private Bag 1001, Taumarunui 3946                    |
| <b>Evaluation date:</b>                 | Week beginning of the 17 <sup>th</sup> November 2008 |

**Additional Information:** Deadwood present throughout tree's crown. Minor decay pocket was identified on the stream side of lower trunk.







Fraser Rhind

Ruapehu District Council Schedule of Heritage Trees  
**Heritage Tree Evaluation Survey**

|                                 |   |
|---------------------------------|---|
| <b>Height (m):</b> 25           | <b>Diameter at Breast Height (cm):</b> 65         |
| <b>Common Name:</b> Black Beech | <b>Botanical Name:</b> <i>Nothofagus solandri</i> |

**Grid Reference (GPS):**

|          |          |
|----------|----------|
| E2716491 | N6195771 |
|----------|----------|

|                             |                               |
|-----------------------------|-------------------------------|
| <b>Failure potential:</b> 1 | <b>Hazard rating:</b> = or <6 |
|-----------------------------|-------------------------------|

| Category                            | 5  | 10  | 15   | 20  | 25  | Score |
|-------------------------------------|--|---|--|---|---|-------|
| <b>Height (m)</b>                   | 2-9 <input type="checkbox"/>             | 10-15 <input type="checkbox"/>                  | 16-20 <input type="checkbox"/>               | 21-25 <input checked="" type="checkbox"/>     | 26+ <input type="checkbox"/>                    | 20    |
| <b>Form</b>                         | Poor <input type="checkbox"/>            | Fair <input type="checkbox"/>                   | Good <input type="checkbox"/>                | Very Good <input checked="" type="checkbox"/> | Specimen <input type="checkbox"/>               | 20    |
| <b>Occurrence</b>                   | Very Common <input type="checkbox"/>     | Common <input checked="" type="checkbox"/>      | Infrequent <input type="checkbox"/>          | Rare <input type="checkbox"/>                 | Very Rare <input type="checkbox"/>              | 10    |
| <b>Indigenous</b>                   | National <input type="checkbox"/>        | Regional <input checked="" type="checkbox"/>    | Ecological District <input type="checkbox"/> |   |   | 10    |
| <b>Age (yrs)</b>                    | <25 <input type="checkbox"/>             | <50 <input type="checkbox"/>                    | <75 <input type="checkbox"/>                 | <100 <input checked="" type="checkbox"/>      | >100 <input type="checkbox"/>                   | 20    |
| <b>Useful Life Expectancy (yrs)</b> | <20 <input type="checkbox"/>             | <40 <input type="checkbox"/>                    | >60 <input checked="" type="checkbox"/>      |   |   | 15    |
| <b>Condition</b>                    | Poor <input type="checkbox"/>            | Fair <input type="checkbox"/>                   | Good <input type="checkbox"/>                | Very Good <input checked="" type="checkbox"/> | Excellent <input type="checkbox"/>              | 20    |
| <b>Accessibility</b>                | Private(no) <input type="checkbox"/>     | Poor <input type="checkbox"/>                   | Fair <input type="checkbox"/>                | Good <input checked="" type="checkbox"/>      | Excellent <input type="checkbox"/>              | 20    |
| <b>Presence of other trees</b>      | Forest <input type="checkbox"/>          | Group >15 <input checked="" type="checkbox"/>   | Group <15 <input type="checkbox"/>           | Group <5 <input type="checkbox"/>             | Solitary <input type="checkbox"/>               | 10    |
| <b>Visual Contribution</b>          | Site Only <input type="checkbox"/>       | Streetscape <input checked="" type="checkbox"/> | Local Area <input type="checkbox"/>          | Skyline <input type="checkbox"/>              | Distant <input type="checkbox"/>                | 10    |
| <b>History or Event</b>             | Some Importance <input type="checkbox"/> |   | Notable <input checked="" type="checkbox"/>  |   | Very Notable <input type="checkbox"/>           | 15    |
| <b>Ecological</b>                   | Some Importance <input type="checkbox"/> | Important <input type="checkbox"/>              | Very Important <input type="checkbox"/>      | Major Importance <input type="checkbox"/>     | Significant <input checked="" type="checkbox"/> | 25    |

**Total Score:** 195



|   |  |
|---|--|
| <b>Site address:</b>                    | Jubilee Park, Ohakune                                |
| <b>Location of tree/s within site:</b>  | See photo  |
| <b>Tree identification number:</b>      | 058  |
| <b>Owners name:</b>                     | Ruapehu District Council                             |
| <b>Contact phone number:</b>            | 07 895 8188  |
| <b>Contact address for information:</b> | Private Bag 1001, Taumarunui 3946                    |
| <b>Evaluation date:</b>                 | Week beginning of the 17 <sup>th</sup> November 2008 |

**Additional Information:** Deadwood and hangers present throughout tree's crown.







Fraser Rhind

Ruapehu District Council Schedule of Heritage Trees  
**Heritage Tree Evaluation Survey**

|                                 |   |
|---------------------------------|---|
| <b>Height (m):</b> 24           | <b>Diameter at Breast Height (cm ):</b> 66        |
| <b>Common Name:</b> Black Beech | <b>Botanical Name:</b> <i>Nothofagus solandri</i> |

**Grid Reference (GPS):**

|          |          |
|----------|----------|
| E2716494 | N6195770 |
|----------|----------|

|                             |                               |
|-----------------------------|-------------------------------|
| <b>Failure potential:</b> 1 | <b>Hazard rating:</b> = or <6 |
|-----------------------------|-------------------------------|

| Category                            | 5  | 10  | 15   | 20  | 25  | Score |
|-------------------------------------|--|---|--|---|---|-------|
| <b>Height (m)</b>                   | 2-9 <input type="checkbox"/>             | 10-15 <input type="checkbox"/>                  | 16-20 <input type="checkbox"/>               | 21-25 <input checked="" type="checkbox"/> | 26+ <input type="checkbox"/>                    | 20    |
| <b>Form</b>                         | Poor <input type="checkbox"/>            | Fair <input type="checkbox"/>                   | Good <input checked="" type="checkbox"/>     | Very Good <input type="checkbox"/>        | Specimen <input type="checkbox"/>               | 15    |
| <b>Occurrence</b>                   | Very Common <input type="checkbox"/>     | Common <input checked="" type="checkbox"/>      | Infrequent <input type="checkbox"/>          | Rare <input type="checkbox"/>             | Very Rare <input type="checkbox"/>              | 10    |
| <b>Indigenous</b>                   | National <input type="checkbox"/>        | Regional <input checked="" type="checkbox"/>    | Ecological District <input type="checkbox"/> |   |   | 10    |
| <b>Age (yrs)</b>                    | <25 <input type="checkbox"/>             | <50 <input type="checkbox"/>                    | <75 <input type="checkbox"/>                 | <100 <input checked="" type="checkbox"/>  | >100 <input type="checkbox"/>                   | 20    |
| <b>Useful Life Expectancy (yrs)</b> | <20 <input type="checkbox"/>             | <40 <input type="checkbox"/>                    | >60 <input checked="" type="checkbox"/>      |   |   | 15    |
| <b>Condition</b>                    | Poor <input type="checkbox"/>            | Fair <input type="checkbox"/>                   | Good <input checked="" type="checkbox"/>     | Very Good <input type="checkbox"/>        | Excellent <input type="checkbox"/>              | 15    |
| <b>Accessibility</b>                | Private(no) <input type="checkbox"/>     | Poor <input type="checkbox"/>                   | Fair <input type="checkbox"/>                | Good <input type="checkbox"/>             | Excellent <input checked="" type="checkbox"/>   | 25    |
| <b>Presence of other trees</b>      | Forest <input type="checkbox"/>          | Group >15 <input checked="" type="checkbox"/>   | Group <15 <input type="checkbox"/>           | Group <5 <input type="checkbox"/>         | Solitary <input type="checkbox"/>               | 10    |
| <b>Visual Contribution</b>          | Site Only <input type="checkbox"/>       | Streetscape <input checked="" type="checkbox"/> | Local Area <input type="checkbox"/>          | Skyline <input type="checkbox"/>          | Distant <input type="checkbox"/>                | 10    |
| <b>History or Event</b>             | Some Importance <input type="checkbox"/> |   | Notable <input checked="" type="checkbox"/>  |   | Very Notable <input type="checkbox"/>           | 15    |
| <b>Ecological</b>                   | Some Importance <input type="checkbox"/> | Important <input type="checkbox"/>              | Very Important <input type="checkbox"/>      | Major Importance <input type="checkbox"/> | Significant <input checked="" type="checkbox"/> | 25    |


**Total Score:** 190





|   |  |
|---|--|
| <b>Site address:</b>                    | Jubilee Park, Ohakune                                |
| <b>Location of tree/s within site:</b>  | Within wooden pathway                                |
| <b>Tree identification number:</b>      | 059  |
| <b>Owners name:</b>                     | Ruapehu District Council                             |
| <b>Contact phone number:</b>            | 07 895 8188  |
| <b>Contact address for information:</b> | Private Bag 1001, Taumarunui 3946                    |
| <b>Evaluation date:</b>                 | Week beginning of the 15 <sup>th</sup> December 2008 |

**Additional Information:** Deadwood present throughout tree's crown.







Fraser Rhind

Ruapehu District Council Schedule of Heritage Trees  
**Heritage Tree Evaluation Survey**

|                                 |   |
|---------------------------------|---|
| <b>Height (m):</b> 24           | <b>Diameter at Breast Height (cm):</b> 44         |
| <b>Common Name:</b> Black Beech | <b>Botanical Name:</b> <i>Nothofagus solandri</i> |

**Grid Reference (GPS):**

|          |          |
|----------|----------|
| E2716494 | N6195774 |
|----------|----------|

|                             |                               |
|-----------------------------|-------------------------------|
| <b>Failure potential:</b> 1 | <b>Hazard rating:</b> = or <6 |
|-----------------------------|-------------------------------|


| Category                            | 5  | 10  | 15   | 20  | 25  | Score |
|-------------------------------------|--|---|--|---|---|-------|
| <b>Height (m)</b>                   | 2-9 <input type="checkbox"/>             | 10-15 <input type="checkbox"/>                  | 16-20 <input type="checkbox"/>               | 21-25 <input checked="" type="checkbox"/>     | 26+ <input type="checkbox"/>                    | 20    |
| <b>Form</b>                         | Poor <input type="checkbox"/>            | Fair <input type="checkbox"/>                   | Good <input checked="" type="checkbox"/>     | Very Good <input type="checkbox"/>            | Specimen <input type="checkbox"/>               | 15    |
| <b>Occurrence</b>                   | Very Common <input type="checkbox"/>     | Common <input checked="" type="checkbox"/>      | Infrequent <input type="checkbox"/>          | Rare <input type="checkbox"/>                 | Very Rare <input type="checkbox"/>              | 10    |
| <b>Indigenous</b>                   | National <input type="checkbox"/>        | Regional <input checked="" type="checkbox"/>    | Ecological District <input type="checkbox"/> |   |   | 10    |
| <b>Age (yrs)</b>                    | <25 <input type="checkbox"/>             | <50 <input type="checkbox"/>                    | <75 <input type="checkbox"/>                 | <100 <input checked="" type="checkbox"/>      | >100 <input type="checkbox"/>                   | 20    |
| <b>Useful Life Expectancy (yrs)</b> | <20 <input type="checkbox"/>             | <40 <input type="checkbox"/>                    | >60 <input checked="" type="checkbox"/>      |   |   | 15    |
| <b>Condition</b>                    | Poor <input type="checkbox"/>            | Fair <input type="checkbox"/>                   | Good <input type="checkbox"/>                | Very Good <input checked="" type="checkbox"/> | Excellent <input type="checkbox"/>              | 20    |
| <b>Accessibility</b>                | Private(no) <input type="checkbox"/>     | Poor <input type="checkbox"/>                   | Fair <input type="checkbox"/>                | Good <input type="checkbox"/>                 | Excellent <input checked="" type="checkbox"/>   | 25    |
| <b>Presence of other trees</b>      | Forest <input type="checkbox"/>          | Group >15 <input checked="" type="checkbox"/>   | Group <15 <input type="checkbox"/>           | Group <5 <input type="checkbox"/>             | Solitary <input type="checkbox"/>               | 10    |
| <b>Visual Contribution</b>          | Site Only <input type="checkbox"/>       | Streetscape <input checked="" type="checkbox"/> | Local Area <input type="checkbox"/>          | Skyline <input type="checkbox"/>              | Distant <input type="checkbox"/>                | 10    |
| <b>History or Event</b>             | Some Importance <input type="checkbox"/> |   | Notable <input checked="" type="checkbox"/>  |   | Very Notable <input type="checkbox"/>           | 15    |
| <b>Ecological</b>                   | Some Importance <input type="checkbox"/> | Important <input type="checkbox"/>              | Very Important <input type="checkbox"/>      | Major Importance <input type="checkbox"/>     | Significant <input checked="" type="checkbox"/> | 25    |

**Total Score:** 195



|   |  |
|---|--|
| <b>Site address:</b>                    | Jubilee Park, Ohakune                                |
| <b>Location of tree/s within site:</b>  | Within wooden pathway                                |
| <b>Tree identification number:</b>      | 060  |
| <b>Owners name:</b>                     | Ruapehu District Council                             |
| <b>Contact phone number:</b>            | 07 895 8188  |
| <b>Contact address for information:</b> | Private Bag 1001, Taumarunui 3946                    |
| <b>Evaluation date:</b>                 | Week beginning of the 15 <sup>th</sup> December 2008 |

**Additional Information:** Deadwood present throughout tree's crown.







Fraser Rhind

Ruapehu District Council Schedule of Heritage Trees  
**Heritage Tree Evaluation Survey**

|                                 |   |
|---------------------------------|---|
| <b>Height (m):</b> 24           | <b>Diameter at Breast Height (cm):</b> 59         |
| <b>Common Name:</b> Black beech | <b>Botanical Name:</b> <i>Nothofagus solandri</i> |

**Grid Reference (GPS):**

|          |          |
|----------|----------|
| E2716492 | N6195780 |
|----------|----------|

|                             |                               |
|-----------------------------|-------------------------------|
| <b>Failure potential:</b> 1 | <b>Hazard rating:</b> = or <6 |
|-----------------------------|-------------------------------|

| Category                            | 5  | 10  | 15   | 20   | 25  | Score |
|-------------------------------------|--|---|--|--|---|-------|
| <b>Height (m)</b>                   | 2-9 <input type="checkbox"/>             | 10-15 <input type="checkbox"/>                  | 16-20 <input type="checkbox"/>               | 21-25 <input checked="" type="checkbox"/>            | 26+ <input type="checkbox"/>                  | 20    |
| <b>Form</b>                         | Poor <input type="checkbox"/>            | Fair <input type="checkbox"/>                   | Good <input checked="" type="checkbox"/>     | Very Good <input type="checkbox"/>                   | Specimen <input type="checkbox"/>             | 15    |
| <b>Occurrence</b>                   | Very Common <input type="checkbox"/>     | Common <input checked="" type="checkbox"/>      | Infrequent <input type="checkbox"/>          | Rare <input type="checkbox"/>                        | Very Rare <input type="checkbox"/>            | 10    |
| <b>Indigenous</b>                   | National <input type="checkbox"/>        | Regional <input checked="" type="checkbox"/>    | Ecological District <input type="checkbox"/> |  |   | 10    |
| <b>Age (yrs)</b>                    | <25 <input type="checkbox"/>             | <50 <input type="checkbox"/>                    | <75 <input type="checkbox"/>                 | <100 <input checked="" type="checkbox"/>             | >100 <input type="checkbox"/>                 | 20    |
| <b>Useful Life Expectancy (yrs)</b> | <20 <input type="checkbox"/>             | <40 <input type="checkbox"/>                    | >60 <input checked="" type="checkbox"/>      |  |   | 15    |
| <b>Condition</b>                    | Poor <input type="checkbox"/>            | Fair <input type="checkbox"/>                   | Good <input type="checkbox"/>                | Very Good <input checked="" type="checkbox"/>        | Excellent <input type="checkbox"/>            | 20    |
| <b>Accessibility</b>                | Private(no) <input type="checkbox"/>     | Poor <input type="checkbox"/>                   | Fair <input type="checkbox"/>                | Good <input type="checkbox"/>                        | Excellent <input checked="" type="checkbox"/> | 25    |
| <b>Presence of other trees</b>      | Forest <input type="checkbox"/>          | Group >15 <input checked="" type="checkbox"/>   | Group <15 <input type="checkbox"/>           | Group <5 <input type="checkbox"/>                    | Solitary <input type="checkbox"/>             | 10    |
| <b>Visual Contribution</b>          | Site Only <input type="checkbox"/>       | Streetscape <input checked="" type="checkbox"/> | Local Area <input type="checkbox"/>          | Skyline <input type="checkbox"/>                     | Distant <input type="checkbox"/>              | 10    |
| <b>History or Event</b>             | Some Importance <input type="checkbox"/> |   | Notable <input checked="" type="checkbox"/>  |  | Very Notable <input type="checkbox"/>         | 15    |
| <b>Ecological</b>                   | Some Importance <input type="checkbox"/> | Important <input type="checkbox"/>              | Very Important <input type="checkbox"/>      | Major Importance <input checked="" type="checkbox"/> | Significant <input type="checkbox"/>          | 20    |


**Total Score:** 190





|   |  |
|---|--|
| <b>Site address:</b>                    | Jubilee Park, Ohakune                                |
| <b>Location of tree/s within site:</b>  | Within wooden pathway                                |
| <b>Tree identification number:</b>      | 061  |
| <b>Owners name:</b>                     | Ruapehu District Council                             |
| <b>Contact phone number:</b>            | 07 895 8188  |
| <b>Contact address for information:</b> | Private Bag 1001, Taumarunui 3946                    |
| <b>Evaluation date:</b>                 | Week beginning of the 15 <sup>th</sup> December 2008 |

**Additional Information:** Deadwood present throughout tree's crown.







Fraser Rhind

Ruapehu District Council Schedule of Heritage Trees  
**Heritage Tree Evaluation Survey**

|                                 |   |
|---------------------------------|---|
| <b>Height (m):</b> 18           | <b>Diameter at Breast Height (cm):</b> 58         |
| <b>Common Name:</b> Black beech | <b>Botanical Name:</b> <i>Nothofagus solandri</i> |

**Grid Reference (GPS):**

|          |          |
|----------|----------|
| E2716492 | N6195782 |
|----------|----------|

|                             |                               |
|-----------------------------|-------------------------------|
| <b>Failure potential:</b> 1 | <b>Hazard rating:</b> = or <6 |
|-----------------------------|-------------------------------|

| Category                            | 5  | 10  | 15   | 20   | 25  | Score |
|-------------------------------------|--|---|--|--|---|-------|
| <b>Height (m)</b>                   | 2-9 <input type="checkbox"/>             | 10-15 <input type="checkbox"/>                  | 16-20 <input checked="" type="checkbox"/>    | 21-25 <input type="checkbox"/>                       | 26+ <input type="checkbox"/>                  | 15    |
| <b>Form</b>                         | Poor <input type="checkbox"/>            | Fair <input type="checkbox"/>                   | Good <input checked="" type="checkbox"/>     | Very Good <input type="checkbox"/>                   | Specimen <input type="checkbox"/>             | 15    |
| <b>Occurrence</b>                   | Very Common <input type="checkbox"/>     | Common <input checked="" type="checkbox"/>      | Infrequent <input type="checkbox"/>          | Rare <input type="checkbox"/>                        | Very Rare <input type="checkbox"/>            | 10    |
| <b>Indigenous</b>                   | National <input type="checkbox"/>        | Regional <input checked="" type="checkbox"/>    | Ecological District <input type="checkbox"/> |  |   | 10    |
| <b>Age (yrs)</b>                    | <25 <input type="checkbox"/>             | <50 <input type="checkbox"/>                    | <75 <input type="checkbox"/>                 | <100 <input checked="" type="checkbox"/>             | >100 <input type="checkbox"/>                 | 20    |
| <b>Useful Life Expectancy (yrs)</b> | <20 <input type="checkbox"/>             | <40 <input type="checkbox"/>                    | >60 <input checked="" type="checkbox"/>      |  |   | 15    |
| <b>Condition</b>                    | Poor <input type="checkbox"/>            | Fair <input type="checkbox"/>                   | Good <input checked="" type="checkbox"/>     | Very Good <input type="checkbox"/>                   | Excellent <input type="checkbox"/>            | 15    |
| <b>Accessibility</b>                | Private(no) <input type="checkbox"/>     | Poor <input type="checkbox"/>                   | Fair <input type="checkbox"/>                | Good <input type="checkbox"/>                        | Excellent <input checked="" type="checkbox"/> | 25    |
| <b>Presence of other trees</b>      | Forest <input type="checkbox"/>          | Group >15 <input checked="" type="checkbox"/>   | Group <15 <input type="checkbox"/>           | Group <5 <input type="checkbox"/>                    | Solitary <input type="checkbox"/>             | 10    |
| <b>Visual Contribution</b>          | Site Only <input type="checkbox"/>       | Streetscape <input checked="" type="checkbox"/> | Local Area <input type="checkbox"/>          | Skyline <input type="checkbox"/>                     | Distant <input type="checkbox"/>              | 10    |
| <b>History or Event</b>             | Some Importance <input type="checkbox"/> |   | Notable <input checked="" type="checkbox"/>  |  | Very Notable <input type="checkbox"/>         | 15    |
| <b>Ecological</b>                   | Some Importance <input type="checkbox"/> | Important <input type="checkbox"/>              | Very Important <input type="checkbox"/>      | Major Importance <input checked="" type="checkbox"/> | Significant <input type="checkbox"/>          | 20    |

**Total Score:** 180



|   |  |
|---|--|
| <b>Site address:</b>                    | Jubilee Park, Ohakune                                |
| <b>Location of tree/s within site:</b>  | Within wooden pathway                                |
| <b>Tree identification number:</b>      | 062  |
| <b>Owners name:</b>                     | Ruapehu District Council                             |
| <b>Contact phone number:</b>            | 07 895 8188  |
| <b>Contact address for information:</b> | Private Bag 1001, Taumarunui 3946                    |
| <b>Evaluation date:</b>                 | Week beginning of the 15 <sup>th</sup> December 2008 |

**Additional Information:** Deadwood present throughout tree's crown.







Fraser Rhind

Ruapehu District Council Schedule of Heritage Trees  
**Heritage Tree Evaluation Survey**

|                                 |   |
|---------------------------------|---|
| <b>Height (m):</b> 20           | <b>Diameter at Breast Height (cm ):</b> 76        |
| <b>Common Name:</b> Black beech | <b>Botanical Name:</b> <i>Nothofagus solandri</i> |

**Grid Reference (GPS):**

|          |          |
|----------|----------|
| E2716470 | N6195806 |
|----------|----------|

|                             |                               |
|-----------------------------|-------------------------------|
| <b>Failure potential:</b> 1 | <b>Hazard rating:</b> = or <6 |
|-----------------------------|-------------------------------|

| Category                            | 5  | 10  | 15   | 20   | 25  | Score |
|-------------------------------------|--|---|--|--|---|-------|
| <b>Height (m)</b>                   | 2-9 <input type="checkbox"/>             | 10-15 <input type="checkbox"/>                  | 16-20 <input checked="" type="checkbox"/>    | 21-25 <input type="checkbox"/>                       | 26+ <input type="checkbox"/>                  | 15    |
| <b>Form</b>                         | Poor <input type="checkbox"/>            | Fair <input type="checkbox"/>                   | Good <input checked="" type="checkbox"/>     | Very Good <input type="checkbox"/>                   | Specimen <input type="checkbox"/>             | 15    |
| <b>Occurrence</b>                   | Very Common <input type="checkbox"/>     | Common <input checked="" type="checkbox"/>      | Infrequent <input type="checkbox"/>          | Rare <input type="checkbox"/>                        | Very Rare <input type="checkbox"/>            | 10    |
| <b>Indigenous</b>                   | National <input type="checkbox"/>        | Regional <input checked="" type="checkbox"/>    | Ecological District <input type="checkbox"/> |  |   | 10    |
| <b>Age (yrs)</b>                    | <25 <input type="checkbox"/>             | <50 <input type="checkbox"/>                    | <75 <input type="checkbox"/>                 | <100 <input checked="" type="checkbox"/>             | >100 <input type="checkbox"/>                 | 20    |
| <b>Useful Life Expectancy (yrs)</b> | <20 <input type="checkbox"/>             | <40 <input type="checkbox"/>                    | >60 <input checked="" type="checkbox"/>      |  |   | 15    |
| <b>Condition</b>                    | Poor <input type="checkbox"/>            | Fair <input type="checkbox"/>                   | Good <input type="checkbox"/>                | Very Good <input checked="" type="checkbox"/>        | Excellent <input type="checkbox"/>            | 20    |
| <b>Accessibility</b>                | Private(no) <input type="checkbox"/>     | Poor <input type="checkbox"/>                   | Fair <input type="checkbox"/>                | Good <input type="checkbox"/>                        | Excellent <input checked="" type="checkbox"/> | 25    |
| <b>Presence of other trees</b>      | Forest <input type="checkbox"/>          | Group >15 <input checked="" type="checkbox"/>   | Group <15 <input type="checkbox"/>           | Group <5 <input type="checkbox"/>                    | Solitary <input type="checkbox"/>             | 10    |
| <b>Visual Contribution</b>          | Site Only <input type="checkbox"/>       | Streetscape <input checked="" type="checkbox"/> | Local Area <input type="checkbox"/>          | Skyline <input type="checkbox"/>                     | Distant <input type="checkbox"/>              | 10    |
| <b>History or Event</b>             | Some Importance <input type="checkbox"/> |   | Notable <input checked="" type="checkbox"/>  |  | Very Notable <input type="checkbox"/>         | 15    |
| <b>Ecological</b>                   | Some Importance <input type="checkbox"/> | Important <input type="checkbox"/>              | Very Important <input type="checkbox"/>      | Major Importance <input checked="" type="checkbox"/> | Significant <input type="checkbox"/>          | 20    |

**Total Score:** 190





|   |  |
|---|--|
| <b>Site address:</b>                    | Jubilee Park, Ohakune                                |
| <b>Location of tree/s within site:</b>  | By public toilet block                               |
| <b>Tree identification number:</b>      | 063  |
| <b>Owners name:</b>                     | Ruapehu District Council                             |
| <b>Contact phone number:</b>            | 07 895 8188  |
| <b>Contact address for information:</b> | Private Bag 1001, Taumarunui 3946                    |
| <b>Evaluation date:</b>                 | Week beginning of the 15 <sup>th</sup> December 2008 |

**Additional Information:** Deadwood present throughout tree's crown. Damage present on the tree trunk from climbing spikes.







Fraser Rhind

Ruapehu District Council Schedule of Heritage Trees  
**Heritage Tree Evaluation Survey**

|                                 |   |
|---------------------------------|---|
| <b>Height (m):</b> 20           | <b>Diameter at Breast Height (cm):</b> 50         |
| <b>Common Name:</b> Black beech | <b>Botanical Name:</b> <i>Nothofagus solandri</i> |

**Grid Reference (GPS):**

|          |          |
|----------|----------|
| E2716470 | N6195806 |
|----------|----------|

|                             |                               |
|-----------------------------|-------------------------------|
| <b>Failure potential:</b> 1 | <b>Hazard rating:</b> = or <6 |
|-----------------------------|-------------------------------|

| Category                            | 5  | 10  | 15   | 20   | 25  | Score |
|-------------------------------------|--|---|--|--|---|-------|
| <b>Height (m)</b>                   | 2-9 <input type="checkbox"/>             | 10-15 <input type="checkbox"/>                  | 16-20 <input checked="" type="checkbox"/>    | 21-25 <input type="checkbox"/>                       | 26+ <input type="checkbox"/>                  | 15    |
| <b>Form</b>                         | Poor <input type="checkbox"/>            | Fair <input type="checkbox"/>                   | Good <input checked="" type="checkbox"/>     | Very Good <input type="checkbox"/>                   | Specimen <input type="checkbox"/>             | 15    |
| <b>Occurrence</b>                   | Very Common <input type="checkbox"/>     | Common <input checked="" type="checkbox"/>      | Infrequent <input type="checkbox"/>          | Rare <input type="checkbox"/>                        | Very Rare <input type="checkbox"/>            | 10    |
| <b>Indigenous</b>                   | National <input type="checkbox"/>        | Regional <input checked="" type="checkbox"/>    | Ecological District <input type="checkbox"/> |  |   | 10    |
| <b>Age (yrs)</b>                    | <25 <input type="checkbox"/>             | <50 <input type="checkbox"/>                    | <75 <input type="checkbox"/>                 | <100 <input checked="" type="checkbox"/>             | >100 <input type="checkbox"/>                 | 20    |
| <b>Useful Life Expectancy (yrs)</b> | <20 <input type="checkbox"/>             | <40 <input type="checkbox"/>                    | >60 <input checked="" type="checkbox"/>      |  |   | 15    |
| <b>Condition</b>                    | Poor <input type="checkbox"/>            | Fair <input type="checkbox"/>                   | Good <input checked="" type="checkbox"/>     | Very Good <input type="checkbox"/>                   | Excellent <input type="checkbox"/>            | 15    |
| <b>Accessibility</b>                | Private(no) <input type="checkbox"/>     | Poor <input type="checkbox"/>                   | Fair <input type="checkbox"/>                | Good <input type="checkbox"/>                        | Excellent <input checked="" type="checkbox"/> | 25    |
| <b>Presence of other trees</b>      | Forest <input type="checkbox"/>          | Group >15 <input checked="" type="checkbox"/>   | Group <15 <input type="checkbox"/>           | Group <5 <input type="checkbox"/>                    | Solitary <input type="checkbox"/>             | 10    |
| <b>Visual Contribution</b>          | Site Only <input type="checkbox"/>       | Streetscape <input checked="" type="checkbox"/> | Local Area <input type="checkbox"/>          | Skyline <input type="checkbox"/>                     | Distant <input type="checkbox"/>              | 10    |
| <b>History or Event</b>             | Some Importance <input type="checkbox"/> |   | Notable <input checked="" type="checkbox"/>  |  | Very Notable <input type="checkbox"/>         | 15    |
| <b>Ecological</b>                   | Some Importance <input type="checkbox"/> | Important <input type="checkbox"/>              | Very Important <input type="checkbox"/>      | Major Importance <input checked="" type="checkbox"/> | Significant <input type="checkbox"/>          | 20    |

**Total Score:** 185



|   |  |
|---|--|
| <b>Site address:</b>                    | Jubilee Park, Ohakune                                |
| <b>Location of tree/s within site:</b>  | By public toilet block and car park                  |
| <b>Tree identification number:</b>      | 064  |
| <b>Owners name:</b>                     | Ruapehu District Council                             |
| <b>Contact phone number:</b>            | 07 895 8188  |
| <b>Contact address for information:</b> | Private Bag 1001, Taumarunui 3946                    |
| <b>Evaluation date:</b>                 | Week beginning of the 15 <sup>th</sup> December 2008 |

**Additional Information:** Deadwood present throughout tree's crown.







Fraser Rhind

Ruapehu District Council Schedule of Heritage Trees  
**Heritage Tree Evaluation Survey**

|                                 |   |
|---------------------------------|---|
| <b>Height (m):</b> 20           | <b>Diameter at Breast Height (cm):</b> 80         |
| <b>Common Name:</b> Black beech | <b>Botanical Name:</b> <i>Nothofagus solandri</i> |

**Grid Reference (GPS):**

|          |          |
|----------|----------|
| E2716518 | N6195673 |
|----------|----------|

|                             |                               |
|-----------------------------|-------------------------------|
| <b>Failure potential:</b> 1 | <b>Hazard rating:</b> = or <6 |
|-----------------------------|-------------------------------|

| Category                            | 5  | 10  | 15   | 20   | 25  | Score |
|-------------------------------------|--|---|--|--|---|-------|
| <b>Height (m)</b>                   | 2-9 <input type="checkbox"/>             | 10-15 <input type="checkbox"/>                  | 16-20 <input checked="" type="checkbox"/>    | 21-25 <input type="checkbox"/>                       | 26+ <input type="checkbox"/>                  | 15    |
| <b>Form</b>                         | Poor <input type="checkbox"/>            | Fair <input type="checkbox"/>                   | Good <input checked="" type="checkbox"/>     | Very Good <input type="checkbox"/>                   | Specimen <input type="checkbox"/>             | 15    |
| <b>Occurrence</b>                   | Very Common <input type="checkbox"/>     | Common <input checked="" type="checkbox"/>      | Infrequent <input type="checkbox"/>          | Rare <input type="checkbox"/>                        | Very Rare <input type="checkbox"/>            | 10    |
| <b>Indigenous</b>                   | National <input type="checkbox"/>        | Regional <input checked="" type="checkbox"/>    | Ecological District <input type="checkbox"/> |  |   | 10    |
| <b>Age (yrs)</b>                    | <25 <input type="checkbox"/>             | <50 <input type="checkbox"/>                    | <75 <input type="checkbox"/>                 | <100 <input checked="" type="checkbox"/>             | >100 <input type="checkbox"/>                 | 20    |
| <b>Useful Life Expectancy (yrs)</b> | <20 <input type="checkbox"/>             | <40 <input type="checkbox"/>                    | >60 <input checked="" type="checkbox"/>      |  |   | 15    |
| <b>Condition</b>                    | Poor <input type="checkbox"/>            | Fair <input type="checkbox"/>                   | Good <input type="checkbox"/>                | Very Good <input checked="" type="checkbox"/>        | Excellent <input type="checkbox"/>            | 20    |
| <b>Accessibility</b>                | Private(no) <input type="checkbox"/>     | Poor <input type="checkbox"/>                   | Fair <input type="checkbox"/>                | Good <input type="checkbox"/>                        | Excellent <input checked="" type="checkbox"/> | 25    |
| <b>Presence of other trees</b>      | Forest <input type="checkbox"/>          | Group >15 <input type="checkbox"/>              | Group <15 <input type="checkbox"/>           | Group <5 <input checked="" type="checkbox"/>         | Solitary <input type="checkbox"/>             | 20    |
| <b>Visual Contribution</b>          | Site Only <input type="checkbox"/>       | Streetscape <input checked="" type="checkbox"/> | Local Area <input type="checkbox"/>          | Skyline <input type="checkbox"/>                     | Distant <input type="checkbox"/>              | 10    |
| <b>History or Event</b>             | Some Importance <input type="checkbox"/> |   | Notable <input checked="" type="checkbox"/>  |  | Very Notable <input type="checkbox"/>         | 15    |
| <b>Ecological</b>                   | Some Importance <input type="checkbox"/> | Important <input type="checkbox"/>              | Very Important <input type="checkbox"/>      | Major Importance <input checked="" type="checkbox"/> | Significant <input type="checkbox"/>          | 20    |

**Total Score:** 200





|   |  |
|---|--|
| <b>Site address:</b>                    | Jubilee Park and Information car park, Ohakune       |
| <b>Location of tree/s within site:</b>  | By car park and stream                               |
| <b>Tree identification number:</b>      | 065  |
| <b>Owners name:</b>                     | Ruapehu District Council                             |
| <b>Contact phone number:</b>            | 07 895 8188  |
| <b>Contact address for information:</b> | Private Bag 1001, Taumarunui 3946                    |
| <b>Evaluation date:</b>                 | Week beginning of the 15 <sup>th</sup> December 2008 |

**Additional Information:** Deadwood present throughout tree's crown.







Fraser Rhind

Ruapehu District Council Schedule of Heritage Trees  
**Heritage Tree Evaluation Survey**

|                            |   |
|----------------------------|---|
| <b>Height (m):</b> 20      | <b>Diameter at Breast Height (cm):</b> 70       |
| <b>Common Name:</b> Totara | <b>Botanical Name:</b> <i>Podocarpus totara</i> |

**Grid Reference (GPS):**

|          |          |
|----------|----------|
| E2708886 | N6255392 |
|----------|----------|

|                             |                               |
|-----------------------------|-------------------------------|
| <b>Failure potential:</b> 1 | <b>Hazard rating:</b> = or <6 |
|-----------------------------|-------------------------------|

| Category                            | 5   | 10   | 15   | 20   | 25  | Score |
|-------------------------------------|---|--|--|--|---|-------|
| <b>Height (m)</b>                   | 2-9 <input type="checkbox"/>                        | 10-15 <input type="checkbox"/>             | 16-20 <input checked="" type="checkbox"/>      | 21-25 <input type="checkbox"/>                       | 26+ <input type="checkbox"/>                  | 15    |
| <b>Form</b>                         | Poor <input type="checkbox"/>                       | Fair <input type="checkbox"/>              | Good <input checked="" type="checkbox"/>       | Very Good <input type="checkbox"/>                   | Specimen <input type="checkbox"/>             | 15    |
| <b>Occurrence</b>                   | Very Common <input type="checkbox"/>                | Common <input checked="" type="checkbox"/> | Infrequent <input type="checkbox"/>            | Rare <input type="checkbox"/>                        | Very Rare <input type="checkbox"/>            | 10    |
| <b>Indigenous</b>                   | National <input checked="" type="checkbox"/>        | Regional <input type="checkbox"/>          | Ecological District <input type="checkbox"/>   |  |   | 5     |
| <b>Age (yrs)</b>                    | <25 <input type="checkbox"/>                        | <50 <input type="checkbox"/>               | <75 <input type="checkbox"/>                   | <100 <input checked="" type="checkbox"/>             | >100 <input type="checkbox"/>                 | 20    |
| <b>Useful Life Expectancy (yrs)</b> | <20 <input type="checkbox"/>                        | <40 <input checked="" type="checkbox"/>    | >60 <input type="checkbox"/>                   |  |   | 10    |
| <b>Condition</b>                    | Poor <input type="checkbox"/>                       | Fair <input checked="" type="checkbox"/>   | Good <input type="checkbox"/>                  | Very Good <input type="checkbox"/>                   | Excellent <input type="checkbox"/>            | 10    |
| <b>Accessibility</b>                | Private(no) <input type="checkbox"/>                | Poor <input type="checkbox"/>              | Fair <input type="checkbox"/>                  | Good <input type="checkbox"/>                        | Excellent <input checked="" type="checkbox"/> | 25    |
| <b>Presence of other trees</b>      | Forest <input type="checkbox"/>                     | Group >15 <input type="checkbox"/>         | Group <15 <input checked="" type="checkbox"/>  | Group <5 <input type="checkbox"/>                    | Solitary <input type="checkbox"/>             | 15    |
| <b>Visual Contribution</b>          | Site Only <input type="checkbox"/>                  | Streetscape <input type="checkbox"/>       | Local Area <input checked="" type="checkbox"/> | Skyline <input type="checkbox"/>                     | Distant <input type="checkbox"/>              | 15    |
| <b>History or Event</b>             | Some Importance <input checked="" type="checkbox"/> |  | Notable <input type="checkbox"/>               |  | Very Notable <input type="checkbox"/>         | 5     |
| <b>Ecological</b>                   | Some Importance <input type="checkbox"/>            | Important <input type="checkbox"/>         | Very Important <input type="checkbox"/>        | Major Importance <input checked="" type="checkbox"/> | Significant <input type="checkbox"/>          | 20    |

**Total Score:** 165



|   |  |
|---|--|
| <b>Site address:</b>                    | 1 Totara Crescent, Taumanaranui.                     |
| <b>Location of tree/s within site:</b>  |  |
| <b>Tree identification number:</b>      | 066  |
| <b>Owners name:</b>                     | Ruapehu District Council                             |
| <b>Contact phone number:</b>            | 07 895 8188  |
| <b>Contact address for information:</b> | Private Bag 1001, Taumarunui 3946                    |
| <b>Evaluation date:</b>                 | Week beginning of the 15 <sup>th</sup> December 2008 |

**Additional Information:** Deadwood present throughout tree's crown.







Fraser Rhind

Ruapehu District Council Schedule of Heritage Trees  
**Heritage Tree Evaluation Survey**

|                            |   |
|----------------------------|---|
| <b>Height (m):</b> 21      | <b>Diameter at Breast Height (cm):</b> 98       |
| <b>Common Name:</b> Totara | <b>Botanical Name:</b> <i>Podocarpus totara</i> |

**Grid Reference (GPS):**

|          |          |
|----------|----------|
| E2708889 | N6255396 |
|----------|----------|

|                             |                               |
|-----------------------------|-------------------------------|
| <b>Failure potential:</b> 1 | <b>Hazard rating:</b> = or <6 |
|-----------------------------|-------------------------------|

| Category                            | 5   | 10   | 15   | 20  | 25  | Score |
|-------------------------------------|---|--|--|---|---|-------|
| <b>Height (m)</b>                   | 2-9 <input type="checkbox"/>                        | 10-15 <input type="checkbox"/>             | 16-20 <input type="checkbox"/>                     | 21-25 <input checked="" type="checkbox"/> | 26+ <input type="checkbox"/>                  | 20    |
| <b>Form</b>                         | Poor <input type="checkbox"/>                       | Fair <input type="checkbox"/>              | Good <input checked="" type="checkbox"/>           | Very Good <input type="checkbox"/>        | Specimen <input type="checkbox"/>             | 15    |
| <b>Occurrence</b>                   | Very Common <input type="checkbox"/>                | Common <input checked="" type="checkbox"/> | Infrequent <input type="checkbox"/>                | Rare <input type="checkbox"/>             | Very Rare <input type="checkbox"/>            | 10    |
| <b>Indigenous</b>                   | National <input checked="" type="checkbox"/>        | Regional <input type="checkbox"/>          | Ecological District <input type="checkbox"/>       |   |   | 5     |
| <b>Age (yrs)</b>                    | <25 <input type="checkbox"/>                        | <50 <input type="checkbox"/>               | <75 <input type="checkbox"/>                       | <100 <input checked="" type="checkbox"/>  | >100 <input type="checkbox"/>                 | 20    |
| <b>Useful Life Expectancy (yrs)</b> | <20 <input type="checkbox"/>                        | <40 <input checked="" type="checkbox"/>    | >60 <input type="checkbox"/>                       |   |   | 10    |
| <b>Condition</b>                    | Poor <input type="checkbox"/>                       | Fair <input type="checkbox"/>              | Good <input checked="" type="checkbox"/>           | Very Good <input type="checkbox"/>        | Excellent <input type="checkbox"/>            | 15    |
| <b>Accessibility</b>                | Private(no) <input type="checkbox"/>                | Poor <input type="checkbox"/>              | Fair <input type="checkbox"/>                      | Good <input type="checkbox"/>             | Excellent <input checked="" type="checkbox"/> | 25    |
| <b>Presence of other trees</b>      | Forest <input type="checkbox"/>                     | Group >15 <input type="checkbox"/>         | Group <15 <input checked="" type="checkbox"/>      | Group <5 <input type="checkbox"/>         | Solitary <input type="checkbox"/>             | 15    |
| <b>Visual Contribution</b>          | Site Only <input type="checkbox"/>                  | Streetscape <input type="checkbox"/>       | Local Area <input checked="" type="checkbox"/>     | Skyline <input type="checkbox"/>          | Distant <input type="checkbox"/>              | 15    |
| <b>History or Event</b>             | Some Importance <input checked="" type="checkbox"/> |  | Notable <input type="checkbox"/>                   |   | Very Notable <input type="checkbox"/>         | 5     |
| <b>Ecological</b>                   | Some Importance <input type="checkbox"/>            | Important <input type="checkbox"/>         | Very Important <input checked="" type="checkbox"/> | Major Importance <input type="checkbox"/> | Significant <input type="checkbox"/>          | 15    |

**Total Score:** 170





|   |  |
|---|--|
| <b>Site address:</b>                    | 1 Totara Crescent, Taumanaranui.                     |
| <b>Location of tree/s within site:</b>  |  |
| <b>Tree identification number:</b>      | 067  |
| <b>Owners name:</b>                     | Ruapehu District Council                             |
| <b>Contact phone number:</b>            | 07 895 8188  |
| <b>Contact address for information:</b> | Private Bag 1001, Taumarunui 3946                    |
| <b>Evaluation date:</b>                 | Week beginning of the 15 <sup>th</sup> December 2008 |

**Additional Information:** Deadwood and broken stubs are present throughout tree's crown.







Ruapehu District Council Schedule of Heritage Trees  
**Heritage Tree Evaluation Survey**

|                            |   |
|----------------------------|---|
| <b>Height (m):</b> 21      | <b>Diameter at Breast Height (cm):</b> 64       |
| <b>Common Name:</b> Totara | <b>Botanical Name:</b> <i>Podocarpus totara</i> |

**Grid Reference (GPS):**

|          |          |
|----------|----------|
| E2708895 | N6255406 |
|----------|----------|

|                             |                               |
|-----------------------------|-------------------------------|
| <b>Failure potential:</b> 1 | <b>Hazard rating:</b> = or <6 |
|-----------------------------|-------------------------------|

| Category                            | 5   | 10   | 15   | 20  | 25  | Score |
|-------------------------------------|---|--|--|---|---|-------|
| <b>Height (m)</b>                   | 2-9 <input type="checkbox"/>                        | 10-15 <input type="checkbox"/>             | 16-20 <input type="checkbox"/>                     | 21-25 <input checked="" type="checkbox"/> | 26+ <input type="checkbox"/>                  | 20    |
| <b>Form</b>                         | Poor <input type="checkbox"/>                       | Fair <input type="checkbox"/>              | Good <input checked="" type="checkbox"/>           | Very Good <input type="checkbox"/>        | Specimen <input type="checkbox"/>             | 15    |
| <b>Occurrence</b>                   | Very Common <input type="checkbox"/>                | Common <input checked="" type="checkbox"/> | Infrequent <input type="checkbox"/>                | Rare <input type="checkbox"/>             | Very Rare <input type="checkbox"/>            | 10    |
| <b>Indigenous</b>                   | National <input checked="" type="checkbox"/>        | Regional <input type="checkbox"/>          | Ecological District <input type="checkbox"/>       |   |   | 5     |
| <b>Age (yrs)</b>                    | <25 <input type="checkbox"/>                        | <50 <input type="checkbox"/>               | <75 <input type="checkbox"/>                       | <100 <input checked="" type="checkbox"/>  | >100 <input type="checkbox"/>                 | 20    |
| <b>Useful Life Expectancy (yrs)</b> | <20 <input type="checkbox"/>                        | <40 <input checked="" type="checkbox"/>    | >60 <input type="checkbox"/>                       |   |   | 10    |
| <b>Condition</b>                    | Poor <input type="checkbox"/>                       | Fair <input checked="" type="checkbox"/>   | Good <input type="checkbox"/>                      | Very Good <input type="checkbox"/>        | Excellent <input type="checkbox"/>            | 10    |
| <b>Accessibility</b>                | Private(no) <input type="checkbox"/>                | Poor <input type="checkbox"/>              | Fair <input type="checkbox"/>                      | Good <input type="checkbox"/>             | Excellent <input checked="" type="checkbox"/> | 25    |
| <b>Presence of other trees</b>      | Forest <input type="checkbox"/>                     | Group >15 <input type="checkbox"/>         | Group <15 <input checked="" type="checkbox"/>      | Group <5 <input type="checkbox"/>         | Solitary <input type="checkbox"/>             | 15    |
| <b>Visual Contribution</b>          | Site Only <input type="checkbox"/>                  | Streetscape <input type="checkbox"/>       | Local Area <input checked="" type="checkbox"/>     | Skyline <input type="checkbox"/>          | Distant <input type="checkbox"/>              | 15    |
| <b>History or Event</b>             | Some Importance <input checked="" type="checkbox"/> |  | Notable <input type="checkbox"/>                   |   | Very Notable <input type="checkbox"/>         | 5     |
| <b>Ecological</b>                   | Some Importance <input type="checkbox"/>            | Important <input type="checkbox"/>         | Very Important <input checked="" type="checkbox"/> | Major Importance <input type="checkbox"/> | Significant <input type="checkbox"/>          | 15    |

**Total Score:** 160



|   |  |
|---|--|
| <b>Site address:</b>                    | 1 Totara Crescent, Taumanaranui.                     |
| <b>Location of tree/s within site:</b>  | Beside mail box                                      |
| <b>Tree identification number:</b>      | 068  |
| <b>Owners name:</b>                     | Ruapehu District Council                             |
| <b>Contact phone number:</b>            | 07 895 8188  |
| <b>Contact address for information:</b> | Private Bag 1001, Taumarunui 3946                    |
| <b>Evaluation date:</b>                 | Week beginning of the 15 <sup>th</sup> December 2008 |

**Additional Information:** Deadwood present throughout tree's crown.







Fraser Rhind

Ruapehu District Council Schedule of Heritage Trees  
**Heritage Tree Evaluation Survey**

|                            |   |
|----------------------------|---|
| <b>Height (m):</b> 21      | <b>Diameter at Breast Height (cm):</b> 130      |
| <b>Common Name:</b> Totara | <b>Botanical Name:</b> <i>Podocarpus totara</i> |

**Grid Reference (GPS):**

|          |          |
|----------|----------|
| E2708899 | N6255421 |
|----------|----------|

|                             |                               |
|-----------------------------|-------------------------------|
| <b>Failure potential:</b> 1 | <b>Hazard rating:</b> = or <6 |
|-----------------------------|-------------------------------|

| Category                            | 5   | 10   | 15   | 20  | 25  | Score |
|-------------------------------------|---|--|--|---|---|-------|
| <b>Height (m)</b>                   | 2-9 <input type="checkbox"/>                        | 10-15 <input type="checkbox"/>             | 16-20 <input type="checkbox"/>                     | 21-25 <input checked="" type="checkbox"/>     | 26+ <input type="checkbox"/>                  | 20    |
| <b>Form</b>                         | Poor <input type="checkbox"/>                       | Fair <input type="checkbox"/>              | Good <input checked="" type="checkbox"/>           | Very Good <input type="checkbox"/>            | Specimen <input type="checkbox"/>             | 15    |
| <b>Occurrence</b>                   | Very Common <input type="checkbox"/>                | Common <input checked="" type="checkbox"/> | Infrequent <input type="checkbox"/>                | Rare <input type="checkbox"/>                 | Very Rare <input type="checkbox"/>            | 10    |
| <b>Indigenous</b>                   | National <input checked="" type="checkbox"/>        | Regional <input type="checkbox"/>          | Ecological District <input type="checkbox"/>       |   |   | 5     |
| <b>Age (yrs)</b>                    | <25 <input type="checkbox"/>                        | <50 <input type="checkbox"/>               | <75 <input type="checkbox"/>                       | <100 <input checked="" type="checkbox"/>      | >100 <input type="checkbox"/>                 | 20    |
| <b>Useful Life Expectancy (yrs)</b> | <20 <input type="checkbox"/>                        | <40 <input checked="" type="checkbox"/>    | >60 <input type="checkbox"/>                       |   |   | 10    |
| <b>Condition</b>                    | Poor <input type="checkbox"/>                       | Fair <input type="checkbox"/>              | Good <input type="checkbox"/>                      | Very Good <input checked="" type="checkbox"/> | Excellent <input type="checkbox"/>            | 20    |
| <b>Accessibility</b>                | Private(no) <input type="checkbox"/>                | Poor <input type="checkbox"/>              | Fair <input type="checkbox"/>                      | Good <input type="checkbox"/>                 | Excellent <input checked="" type="checkbox"/> | 25    |
| <b>Presence of other trees</b>      | Forest <input type="checkbox"/>                     | Group >15 <input type="checkbox"/>         | Group <15 <input checked="" type="checkbox"/>      | Group <5 <input type="checkbox"/>             | Solitary <input type="checkbox"/>             | 15    |
| <b>Visual Contribution</b>          | Site Only <input type="checkbox"/>                  | Streetscape <input type="checkbox"/>       | Local Area <input checked="" type="checkbox"/>     | Skyline <input type="checkbox"/>              | Distant <input type="checkbox"/>              | 15    |
| <b>History or Event</b>             | Some Importance <input checked="" type="checkbox"/> |  | Notable <input type="checkbox"/>                   |   | Very Notable <input type="checkbox"/>         | 5     |
| <b>Ecological</b>                   | Some Importance <input type="checkbox"/>            | Important <input type="checkbox"/>         | Very Important <input checked="" type="checkbox"/> | Major Importance <input type="checkbox"/>     | Significant <input type="checkbox"/>          | 15    |

**Total Score:** 170





|   |  |
|---|--|
| <b>Site address:</b>                    | 1 Totara Crescent, Taumanaranui.                     |
| <b>Location of tree/s within site:</b>  | Street tree  |
| <b>Tree identification number:</b>      | 069  |
| <b>Owners name:</b>                     | Ruapehu District Council                             |
| <b>Contact phone number:</b>            | 07 895 8188  |
| <b>Contact address for information:</b> | Private Bag 1001, Taumarunui 3946                    |
| <b>Evaluation date:</b>                 | Week beginning of the 15 <sup>th</sup> December 2008 |

**Additional Information:** Deadwood present throughout tree's crown. Tight forks within lower sections of the trunk. Some superficial decay present in lower stem and trunk.







Fraser Rhind

Ruapehu District Council Schedule of Heritage Trees  
**Heritage Tree Evaluation Survey**

|                            |   |
|----------------------------|---|
| <b>Height (m):</b> 21      | <b>Diameter at Breast Height (cm):</b> 85       |
| <b>Common Name:</b> Totara | <b>Botanical Name:</b> <i>Podocarpus totara</i> |

**Grid Reference (GPS):**

|          |          |
|----------|----------|
| E2708899 | N6255421 |
|----------|----------|

|                             |                               |
|-----------------------------|-------------------------------|
| <b>Failure potential:</b> 1 | <b>Hazard rating:</b> = or <6 |
|-----------------------------|-------------------------------|

| Category                            | 5   | 10   | 15   | 20  | 25  | Score |
|-------------------------------------|---|--|--|---|---|-------|
| <b>Height (m)</b>                   | 2-9 <input type="checkbox"/>                        | 10-15 <input type="checkbox"/>             | 16-20 <input type="checkbox"/>                     | 21-25 <input checked="" type="checkbox"/> | 26+ <input type="checkbox"/>                  | 20    |
| <b>Form</b>                         | Poor <input type="checkbox"/>                       | Fair <input type="checkbox"/>              | Good <input checked="" type="checkbox"/>           | Very Good <input type="checkbox"/>        | Specimen <input type="checkbox"/>             | 15    |
| <b>Occurrence</b>                   | Very Common <input type="checkbox"/>                | Common <input checked="" type="checkbox"/> | Infrequent <input type="checkbox"/>                | Rare <input type="checkbox"/>             | Very Rare <input type="checkbox"/>            | 10    |
| <b>Indigenous</b>                   | National <input checked="" type="checkbox"/>        | Regional <input type="checkbox"/>          | Ecological District <input type="checkbox"/>       |   |   | 5     |
| <b>Age (yrs)</b>                    | <25 <input type="checkbox"/>                        | <50 <input type="checkbox"/>               | <75 <input type="checkbox"/>                       | <100 <input checked="" type="checkbox"/>  | >100 <input type="checkbox"/>                 | 20    |
| <b>Useful Life Expectancy (yrs)</b> | <20 <input type="checkbox"/>                        | <40 <input checked="" type="checkbox"/>    | >60 <input type="checkbox"/>                       |   |   | 10    |
| <b>Condition</b>                    | Poor <input type="checkbox"/>                       | Fair <input type="checkbox"/>              | Good <input checked="" type="checkbox"/>           | Very Good <input type="checkbox"/>        | Excellent <input type="checkbox"/>            | 15    |
| <b>Accessibility</b>                | Private(no) <input type="checkbox"/>                | Poor <input type="checkbox"/>              | Fair <input type="checkbox"/>                      | Good <input type="checkbox"/>             | Excellent <input checked="" type="checkbox"/> | 25    |
| <b>Presence of other trees</b>      | Forest <input type="checkbox"/>                     | Group >15 <input type="checkbox"/>         | Group <15 <input checked="" type="checkbox"/>      | Group <5 <input type="checkbox"/>         | Solitary <input type="checkbox"/>             | 15    |
| <b>Visual Contribution</b>          | Site Only <input type="checkbox"/>                  | Streetscape <input type="checkbox"/>       | Local Area <input checked="" type="checkbox"/>     | Skyline <input type="checkbox"/>          | Distant <input type="checkbox"/>              | 15    |
| <b>History or Event</b>             | Some Importance <input checked="" type="checkbox"/> |  | Notable <input type="checkbox"/>                   |   | Very Notable <input type="checkbox"/>         | 5     |
| <b>Ecological</b>                   | Some Importance <input type="checkbox"/>            | Important <input type="checkbox"/>         | Very Important <input checked="" type="checkbox"/> | Major Importance <input type="checkbox"/> | Significant <input type="checkbox"/>          | 15    |

**Total Score:** 165



|   |  |
|---|--|
| <b>Site address:</b>                    | 2 Totara Crescent, Taumanaranui.                     |
| <b>Location of tree/s within site:</b>  | Street tree  |
| <b>Tree identification number:</b>      | 070  |
| <b>Owners name:</b>                     | Ruapehu District Council                             |
| <b>Contact phone number:</b>            | 07 895 8188  |
| <b>Contact address for information:</b> | Private Bag 1001, Taumarunui 3946                    |
| <b>Evaluation date:</b>                 | Week beginning of the 15 <sup>th</sup> December 2008 |

**Additional Information:** Deadwood present throughout tree's crown. Superficial basal decay present.







Ruapehu District Council Schedule of Heritage Trees  
**Heritage Tree Evaluation Survey**

|                            |   |
|----------------------------|---|
| <b>Height (m):</b> 21      | <b>Diameter at Breast Height (cm):</b> 53       |
| <b>Common Name:</b> Totara | <b>Botanical Name:</b> <i>Podocarpus totara</i> |

|                              |          |
|------------------------------|----------|
| <b>Grid Reference (GPS):</b> |          |
| E2708906                     | N6255417 |

|                             |                               |
|-----------------------------|-------------------------------|
| <b>Failure potential:</b> 1 | <b>Hazard rating:</b> = or <6 |
|-----------------------------|-------------------------------|

| Category                            | 5   | 10   | 15   | 20  | 25  | Score |
|-------------------------------------|---|--|--|---|---|-------|
| <b>Height (m)</b>                   | 2-9 <input type="checkbox"/>                        | 10-15 <input type="checkbox"/>             | 16-20 <input type="checkbox"/>                     | 21-25 <input checked="" type="checkbox"/> | 26+ <input type="checkbox"/>                  | 20    |
| <b>Form</b>                         | Poor <input type="checkbox"/>                       | Fair <input checked="" type="checkbox"/>   | Good <input type="checkbox"/>                      | Very Good <input type="checkbox"/>        | Specimen <input type="checkbox"/>             | 10    |
| <b>Occurrence</b>                   | Very Common <input type="checkbox"/>                | Common <input checked="" type="checkbox"/> | Infrequent <input type="checkbox"/>                | Rare <input type="checkbox"/>             | Very Rare <input type="checkbox"/>            | 10    |
| <b>Indigenous</b>                   | National <input checked="" type="checkbox"/>        | Regional <input type="checkbox"/>          | Ecological District <input type="checkbox"/>       |   |   | 5     |
| <b>Age (yrs)</b>                    | <25 <input type="checkbox"/>                        | <50 <input type="checkbox"/>               | <75 <input type="checkbox"/>                       | <100 <input checked="" type="checkbox"/>  | >100 <input type="checkbox"/>                 | 20    |
| <b>Useful Life Expectancy (yrs)</b> | <20 <input type="checkbox"/>                        | <40 <input checked="" type="checkbox"/>    | >60 <input type="checkbox"/>                       |   |   | 10    |
| <b>Condition</b>                    | Poor <input type="checkbox"/>                       | Fair <input type="checkbox"/>              | Good <input checked="" type="checkbox"/>           | Very Good <input type="checkbox"/>        | Excellent <input type="checkbox"/>            | 15    |
| <b>Accessibility</b>                | Private(no) <input type="checkbox"/>                | Poor <input type="checkbox"/>              | Fair <input type="checkbox"/>                      | Good <input type="checkbox"/>             | Excellent <input checked="" type="checkbox"/> | 25    |
| <b>Presence of other trees</b>      | Forest <input type="checkbox"/>                     | Group >15 <input type="checkbox"/>         | Group <15 <input checked="" type="checkbox"/>      | Group <5 <input type="checkbox"/>         | Solitary <input type="checkbox"/>             | 15    |
| <b>Visual Contribution</b>          | Site Only <input type="checkbox"/>                  | Streetscape <input type="checkbox"/>       | Local Area <input checked="" type="checkbox"/>     | Skyline <input type="checkbox"/>          | Distant <input type="checkbox"/>              | 15    |
| <b>History or Event</b>             | Some Importance <input checked="" type="checkbox"/> |  | Notable <input type="checkbox"/>                   |   | Very Notable <input type="checkbox"/>         | 5     |
| <b>Ecological</b>                   | Some Importance <input type="checkbox"/>            | Important <input type="checkbox"/>         | Very Important <input checked="" type="checkbox"/> | Major Importance <input type="checkbox"/> | Significant <input type="checkbox"/>          | 15    |

**Total Score:** 160





|   |  |
|---|--|
| <b>Site address:</b>                    | 11 Totara Crescent, Taumanaranui.                    |
| <b>Location of tree/s within site:</b>  | Street tree  |
| <b>Tree identification number:</b>      | 071  |
| <b>Owners name:</b>                     | Ruapehu District Council                             |
| <b>Contact phone number:</b>            | 07 895 8188  |
| <b>Contact address for information:</b> | Private Bag 1001, Taumarunui 3946                    |
| <b>Evaluation date:</b>                 | Week beginning of the 15 <sup>th</sup> December 2008 |

**Additional Information:** Deadwood present throughout tree's crown. A hanger is located over number 11 Totara Crescent.







Fraser Rhind

# Ruapehu District Council Schedule of Heritage Trees

## Heritage Tree Evaluation Survey

|                            |   |
|----------------------------|---|
| <b>Height (m):</b> 21      | <b>Diameter at Breast Height (cm):</b> 64       |
| <b>Common Name:</b> Totara | <b>Botanical Name:</b> <i>Podocarpus totara</i> |

**Grid Reference (GPS):**

|          |          |
|----------|----------|
| E2708905 | N6255415 |
|----------|----------|

|                             |                               |
|-----------------------------|-------------------------------|
| <b>Failure potential:</b> 1 | <b>Hazard rating:</b> = or <6 |
|-----------------------------|-------------------------------|

| Category                            | 5   | 10   | 15   | 20  | 25  | Score |
|-------------------------------------|---|--|--|---|---|-------|
| <b>Height (m)</b>                   | 2-9 <input type="checkbox"/>                        | 10-15 <input type="checkbox"/>             | 16-20 <input type="checkbox"/>                     | 21-25 <input checked="" type="checkbox"/>     | 26+ <input type="checkbox"/>                  | 20    |
| <b>Form</b>                         | Poor <input type="checkbox"/>                       | Fair <input type="checkbox"/>              | Good <input checked="" type="checkbox"/>           | Very Good <input type="checkbox"/>            | Specimen <input type="checkbox"/>             | 15    |
| <b>Occurrence</b>                   | Very Common <input type="checkbox"/>                | Common <input checked="" type="checkbox"/> | Infrequent <input type="checkbox"/>                | Rare <input type="checkbox"/>                 | Very Rare <input type="checkbox"/>            | 10    |
| <b>Indigenous</b>                   | National <input checked="" type="checkbox"/>        | Regional <input type="checkbox"/>          | Ecological District <input type="checkbox"/>       |   |   | 5     |
| <b>Age (yrs)</b>                    | <25 <input type="checkbox"/>                        | <50 <input type="checkbox"/>               | <75 <input type="checkbox"/>                       | <100 <input checked="" type="checkbox"/>      | >100 <input type="checkbox"/>                 | 20    |
| <b>Useful Life Expectancy (yrs)</b> | <20 <input type="checkbox"/>                        | <40 <input type="checkbox"/>               | >60 <input checked="" type="checkbox"/>            |   |   | 15    |
| <b>Condition</b>                    | Poor <input type="checkbox"/>                       | Fair <input type="checkbox"/>              | Good <input type="checkbox"/>                      | Very Good <input checked="" type="checkbox"/> | Excellent <input type="checkbox"/>            | 20    |
| <b>Accessibility</b>                | Private(no) <input type="checkbox"/>                | Poor <input type="checkbox"/>              | Fair <input type="checkbox"/>                      | Good <input type="checkbox"/>                 | Excellent <input checked="" type="checkbox"/> | 25    |
| <b>Presence of other trees</b>      | Forest <input type="checkbox"/>                     | Group >15 <input type="checkbox"/>         | Group <15 <input checked="" type="checkbox"/>      | Group <5 <input type="checkbox"/>             | Solitary <input type="checkbox"/>             | 15    |
| <b>Visual Contribution</b>          | Site Only <input type="checkbox"/>                  | Streetscape <input type="checkbox"/>       | Local Area <input checked="" type="checkbox"/>     | Skyline <input type="checkbox"/>              | Distant <input type="checkbox"/>              | 15    |
| <b>History or Event</b>             | Some Importance <input checked="" type="checkbox"/> |  | Notable <input type="checkbox"/>                   |   | Very Notable <input type="checkbox"/>         | 5     |
| <b>Ecological</b>                   | Some Importance <input type="checkbox"/>            | Important <input type="checkbox"/>         | Very Important <input checked="" type="checkbox"/> | Major Importance <input type="checkbox"/>     | Significant <input type="checkbox"/>          | 15    |

**Total Score:** 175



|   |  |
|---|--|
| <b>Site address:</b>                    | 11 Totara Crescent, Taumanaranui.                    |
| <b>Location of tree/s within site:</b>  | Street tree  |
| <b>Tree identification number:</b>      | 072  |
| <b>Owners name:</b>                     | Ruapehu District Council                             |
| <b>Contact phone number:</b>            | 07 895 8188  |
| <b>Contact address for information:</b> | Private Bag 1001, Taumarunui 3946                    |
| <b>Evaluation date:</b>                 | Week beginning of the 15 <sup>th</sup> December 2008 |

**Additional Information:** Deadwood present throughout tree's crown.







Fraser Rhind

# Ruapehu District Council Schedule of Heritage Trees Heritage Tree Evaluation Survey

|                            |   |
|----------------------------|---|
| <b>Height (m):</b> 21      | <b>Diameter at Breast Height (cm):</b> 64       |
| <b>Common Name:</b> Totara | <b>Botanical Name:</b> <i>Podocarpus totara</i> |

**Grid Reference (GPS):**

|          |          |
|----------|----------|
| E2708907 | N6255410 |
|----------|----------|

|                             |                               |
|-----------------------------|-------------------------------|
| <b>Failure potential:</b> 1 | <b>Hazard rating:</b> = or <6 |
|-----------------------------|-------------------------------|

| Category                            | 5   | 10   | 15   | 20  | 25  | Score |
|-------------------------------------|---|--|--|---|---|-------|
| <b>Height (m)</b>                   | 2-9 <input type="checkbox"/>                        | 10-15 <input type="checkbox"/>             | 16-20 <input type="checkbox"/>                     | 21-25 <input checked="" type="checkbox"/>     | 26+ <input type="checkbox"/>                  | 20    |
| <b>Form</b>                         | Poor <input type="checkbox"/>                       | Fair <input type="checkbox"/>              | Good <input checked="" type="checkbox"/>           | Very Good <input type="checkbox"/>            | Specimen <input type="checkbox"/>             | 15    |
| <b>Occurrence</b>                   | Very Common <input type="checkbox"/>                | Common <input checked="" type="checkbox"/> | Infrequent <input type="checkbox"/>                | Rare <input type="checkbox"/>                 | Very Rare <input type="checkbox"/>            | 10    |
| <b>Indigenous</b>                   | National <input checked="" type="checkbox"/>        | Regional <input type="checkbox"/>          | Ecological District <input type="checkbox"/>       |   |   | 5     |
| <b>Age (yrs)</b>                    | <25 <input type="checkbox"/>                        | <50 <input type="checkbox"/>               | <75 <input type="checkbox"/>                       | <100 <input checked="" type="checkbox"/>      | >100 <input type="checkbox"/>                 | 20    |
| <b>Useful Life Expectancy (yrs)</b> | <20 <input type="checkbox"/>                        | <40 <input type="checkbox"/>               | >60 <input checked="" type="checkbox"/>            |   |   | 15    |
| <b>Condition</b>                    | Poor <input type="checkbox"/>                       | Fair <input type="checkbox"/>              | Good <input type="checkbox"/>                      | Very Good <input checked="" type="checkbox"/> | Excellent <input type="checkbox"/>            | 20    |
| <b>Accessibility</b>                | Private(no) <input type="checkbox"/>                | Poor <input type="checkbox"/>              | Fair <input type="checkbox"/>                      | Good <input type="checkbox"/>                 | Excellent <input checked="" type="checkbox"/> | 25    |
| <b>Presence of other trees</b>      | Forest <input type="checkbox"/>                     | Group >15 <input type="checkbox"/>         | Group <15 <input checked="" type="checkbox"/>      | Group <5 <input type="checkbox"/>             | Solitary <input type="checkbox"/>             | 15    |
| <b>Visual Contribution</b>          | Site Only <input type="checkbox"/>                  | Streetscape <input type="checkbox"/>       | Local Area <input checked="" type="checkbox"/>     | Skyline <input type="checkbox"/>              | Distant <input type="checkbox"/>              | 15    |
| <b>History or Event</b>             | Some Importance <input checked="" type="checkbox"/> |  | Notable <input type="checkbox"/>                   |   | Very Notable <input type="checkbox"/>         | 5     |
| <b>Ecological</b>                   | Some Importance <input type="checkbox"/>            | Important <input type="checkbox"/>         | Very Important <input checked="" type="checkbox"/> | Major Importance <input type="checkbox"/>     | Significant <input type="checkbox"/>          | 15    |

**Total Score:** 175





|   |  |
|---|--|
| <b>Site address:</b>                    | 11 Totara Crescent, Taumanaranui.                    |
| <b>Location of tree/s within site:</b>  | Street tree  |
| <b>Tree identification number:</b>      | 073  |
| <b>Owners name:</b>                     | Ruapehu District Council                             |
| <b>Contact phone number:</b>            | 07 895 8188  |
| <b>Contact address for information:</b> | Private Bag 1001, Taumarunui 3946                    |
| <b>Evaluation date:</b>                 | Week beginning of the 15 <sup>th</sup> December 2008 |

**Additional Information:** Deadwood present throughout tree's crown.







Fraser Rhind

Ruapehu District Council Schedule of Heritage Trees  
**Heritage Tree Evaluation Survey**

|                                      |   |
|--------------------------------------|---|
| <b>Height (m):</b> 11                | <b>Diameter at Breast Height (cm):</b> 83                           |
| <b>Common Name:</b> Weeping Wych Elm | <b>Botanical Name:</b> <i>Ulmus glabra</i> var. <i>horizontalis</i> |

**Grid Reference (GPS):**

|          |          |
|----------|----------|
| E2706209 | N6195035 |
|----------|----------|

|                             |                               |
|-----------------------------|-------------------------------|
| <b>Failure potential:</b> 1 | <b>Hazard rating:</b> = or <6 |
|-----------------------------|-------------------------------|

| Category                            | 5   | 10  | 15   | 20  | 25  | Score |
|-------------------------------------|---|---|--|---|---|-------|
| <b>Height (m)</b>                   | 2-9 <input type="checkbox"/>                        | 10-15 <input checked="" type="checkbox"/>       | 16-20 <input type="checkbox"/>               | 21-25 <input type="checkbox"/>            | 26+ <input type="checkbox"/>                  | 10    |
| <b>Form</b>                         | Poor <input type="checkbox"/>                       | Fair <input type="checkbox"/>                   | Good <input type="checkbox"/>                | Very Good <input type="checkbox"/>        | Specimen <input checked="" type="checkbox"/>  | 25    |
| <b>Occurrence</b>                   | Very Common <input type="checkbox"/>                | Common <input type="checkbox"/>                 | Infrequent <input type="checkbox"/>          | Rare <input checked="" type="checkbox"/>  | Very Rare <input type="checkbox"/>            | 20    |
| <b>Indigenous</b>                   | National <input type="checkbox"/>                   | Regional <input type="checkbox"/>               | Ecological District <input type="checkbox"/> |   |   | 5     |
| <b>Age (yrs)</b>                    | <25 <input type="checkbox"/>                        | <50 <input type="checkbox"/>                    | <75 <input type="checkbox"/>                 | <100 <input checked="" type="checkbox"/>  | >100 <input type="checkbox"/>                 | 20    |
| <b>Useful Life Expectancy (yrs)</b> | <20 <input type="checkbox"/>                        | <40 <input type="checkbox"/>                    | >60 <input checked="" type="checkbox"/>      |   |   | 15    |
| <b>Condition</b>                    | Poor <input type="checkbox"/>                       | Fair <input type="checkbox"/>                   | Good <input type="checkbox"/>                | Very Good <input type="checkbox"/>        | Excellent <input checked="" type="checkbox"/> | 25    |
| <b>Accessibility</b>                | Private(no) <input type="checkbox"/>                | Poor <input type="checkbox"/>                   | Fair <input type="checkbox"/>                | Good <input type="checkbox"/>             | Excellent <input checked="" type="checkbox"/> | 25    |
| <b>Presence of other trees</b>      | Forest <input type="checkbox"/>                     | Group >15 <input type="checkbox"/>              | Group <15 <input type="checkbox"/>           | Group <5 <input type="checkbox"/>         | Solitary <input checked="" type="checkbox"/>  | 25    |
| <b>Visual Contribution</b>          | Site Only <input type="checkbox"/>                  | Streetscape <input checked="" type="checkbox"/> | Local Area <input type="checkbox"/>          | Skyline <input type="checkbox"/>          | Distant <input type="checkbox"/>              | 10    |
| <b>History or Event</b>             | Some Importance <input checked="" type="checkbox"/> |   | Notable <input type="checkbox"/>             |   | Very Notable <input type="checkbox"/>         | 5     |
| <b>Ecological</b>                   | Some Importance <input checked="" type="checkbox"/> | Important <input type="checkbox"/>              | Very Important <input type="checkbox"/>      | Major Importance <input type="checkbox"/> | Significant <input type="checkbox"/>          | 5     |

**Total Score:** 190



|   |  |
|---|--|
| <b>Site address:</b>                    | Ward Street, Raetihi                                 |
| <b>Location of tree/s within site:</b>  | Beside the 4 Square shop                             |
| <b>Tree identification number:</b>      | 074  |
| <b>Owners name:</b>                     | Ruapehu District Council                             |
| <b>Contact phone number:</b>            | 07 895 8188  |
| <b>Contact address for information:</b> | Private Bag 1001, Taumarunui 3946                    |
| <b>Evaluation date:</b>                 | Week beginning of the 15 <sup>th</sup> December 2008 |

**Additional Information:** Low canopy over bus stop and footpath.







Fraser Rhind

Ruapehu District Council Schedule of Heritage Trees  
**Heritage Tree Evaluation Survey**

|                                    |  |
|------------------------------------|--|
| <b>Height (m):</b> 26              | <b>Diameter at Breast Height (cm):</b> 91      |
| <b>Common Name:</b> Atlantic Cedar | <b>Botanical Name:</b> <i>Cedrus atlantica</i> |

**Grid Reference (GPS):**

|          |          |
|----------|----------|
| E2716741 | N6195856 |
|----------|----------|

|                             |                               |
|-----------------------------|-------------------------------|
| <b>Failure potential:</b> 1 | <b>Hazard rating:</b> = or <6 |
|-----------------------------|-------------------------------|

| Category                            | 5   | 10                                   | 15   | 20  | 25  | Score |
|-------------------------------------|---|--------------------------------------|--|---|---|-------|
| <b>Height (m)</b>                   | 2-9 <input type="checkbox"/>                        | 10-15 <input type="checkbox"/>       | 16-20 <input type="checkbox"/>                 | 21-25 <input type="checkbox"/>                | 26+ <input checked="" type="checkbox"/>       | 25    |
| <b>Form</b>                         | Poor <input type="checkbox"/>                       | Fair <input type="checkbox"/>        | Good <input type="checkbox"/>                  | Very Good <input checked="" type="checkbox"/> | Specimen <input type="checkbox"/>             | 20    |
| <b>Occurrence</b>                   | Very Common <input type="checkbox"/>                | Common <input type="checkbox"/>      | Infrequent <input checked="" type="checkbox"/> | Rare <input type="checkbox"/>                 | Very Rare <input type="checkbox"/>            | 15    |
| <b>Indigenous</b>                   | National <input type="checkbox"/>                   | Regional <input type="checkbox"/>    | Ecological District <input type="checkbox"/>   |   |   | 5     |
| <b>Age (yrs)</b>                    | <25 <input type="checkbox"/>                        | <50 <input type="checkbox"/>         | <75 <input checked="" type="checkbox"/>        | <100 <input type="checkbox"/>                 | >100 <input type="checkbox"/>                 | 15    |
| <b>Useful Life Expectancy (yrs)</b> | <20 <input type="checkbox"/>                        | <40 <input type="checkbox"/>         | >60 <input checked="" type="checkbox"/>        |   |   | 15    |
| <b>Condition</b>                    | Poor <input type="checkbox"/>                       | Fair <input type="checkbox"/>        | Good <input type="checkbox"/>                  | Very Good <input checked="" type="checkbox"/> | Excellent <input type="checkbox"/>            | 20    |
| <b>Accessibility</b>                | Private(no) <input type="checkbox"/>                | Poor <input type="checkbox"/>        | Fair <input type="checkbox"/>                  | Good <input type="checkbox"/>                 | Excellent <input checked="" type="checkbox"/> | 25    |
| <b>Presence of other trees</b>      | Forest <input type="checkbox"/>                     | Group >15 <input type="checkbox"/>   | Group <15 <input type="checkbox"/>             | Group <5 <input checked="" type="checkbox"/>  | Solitary <input type="checkbox"/>             | 20    |
| <b>Visual Contribution</b>          | Site Only <input type="checkbox"/>                  | Streetscape <input type="checkbox"/> | Local Area <input checked="" type="checkbox"/> | Skyline <input type="checkbox"/>              | Distant <input type="checkbox"/>              | 15    |
| <b>History or Event</b>             | Some Importance <input type="checkbox"/>            |                                      | Notable <input type="checkbox"/>               |   | Very Notable <input type="checkbox"/>         |       |
| <b>Ecological</b>                   | Some Importance <input checked="" type="checkbox"/> | Important <input type="checkbox"/>   | Very Important <input type="checkbox"/>        | Major Importance <input type="checkbox"/>     | Significant <input type="checkbox"/>          | 5     |

**Total Score:** 180





|   |  |
|---|--|
| <b>Site address:</b>                    | Opposite 20 Miro Street, Ohakune.                    |
| <b>Location of tree/s within site:</b>  |  |
| <b>Tree identification number:</b>      | 075  |
| <b>Owners name:</b>                     | Ruapehu District Council                             |
| <b>Contact phone number:</b>            | 07 895 8188  |
| <b>Contact address for information:</b> | Private Bag 1001, Taumarunui 3946                    |
| <b>Evaluation date:</b>                 | Week beginning of the 15 <sup>th</sup> December 2008 |

**Additional Information:** Deadwood present throughout tree's crown.







Fraser Rhind

Ruapehu District Council Schedule of Heritage Trees  
**Heritage Tree Evaluation Survey**

|                                 |   |
|---------------------------------|---|
| <b>Height (m):</b> 20           | <b>Diameter at Breast Height (cm):</b> 78   |
| <b>Common Name:</b> English Oak | <b>Botanical Name:</b> <i>Quercus robur</i> |

**Grid Reference (GPS):**

|          |          |
|----------|----------|
| E2716751 | N6195862 |
|----------|----------|

|                             |                               |
|-----------------------------|-------------------------------|
| <b>Failure potential:</b> 1 | <b>Hazard rating:</b> = or <6 |
|-----------------------------|-------------------------------|

| Category                            | 5   | 10  | 15   | 20  | 25  | Score |
|-------------------------------------|---|---|--|---|---|-------|
| <b>Height (m)</b>                   | 2-9 <input type="checkbox"/>                        | 10-15 <input type="checkbox"/>                  | 16-20 <input checked="" type="checkbox"/>      | 21-25 <input type="checkbox"/>                | 26+ <input type="checkbox"/>                  | 15    |
| <b>Form</b>                         | Poor <input type="checkbox"/>                       | Fair <input type="checkbox"/>                   | Good <input checked="" type="checkbox"/>       | Very Good <input type="checkbox"/>            | Specimen <input type="checkbox"/>             | 15    |
| <b>Occurrence</b>                   | Very Common <input type="checkbox"/>                | Common <input type="checkbox"/>                 | Infrequent <input checked="" type="checkbox"/> | Rare <input type="checkbox"/>                 | Very Rare <input type="checkbox"/>            | 15    |
| <b>Indigenous</b>                   | National <input type="checkbox"/>                   | Regional <input type="checkbox"/>               | Ecological District <input type="checkbox"/>   |   |   | 5     |
| <b>Age (yrs)</b>                    | <25 <input type="checkbox"/>                        | <50 <input type="checkbox"/>                    | <75 <input checked="" type="checkbox"/>        | <100 <input type="checkbox"/>                 | >100 <input type="checkbox"/>                 | 15    |
| <b>Useful Life Expectancy (yrs)</b> | <20 <input type="checkbox"/>                        | <40 <input type="checkbox"/>                    | >60 <input checked="" type="checkbox"/>        |   |   | 15    |
| <b>Condition</b>                    | Poor <input type="checkbox"/>                       | Fair <input type="checkbox"/>                   | Good <input type="checkbox"/>                  | Very Good <input checked="" type="checkbox"/> | Excellent <input type="checkbox"/>            | 20    |
| <b>Accessibility</b>                | Private(no) <input type="checkbox"/>                | Poor <input type="checkbox"/>                   | Fair <input type="checkbox"/>                  | Good <input type="checkbox"/>                 | Excellent <input checked="" type="checkbox"/> | 25    |
| <b>Presence of other trees</b>      | Forest <input type="checkbox"/>                     | Group >15 <input type="checkbox"/>              | Group <15 <input type="checkbox"/>             | Group <5 <input checked="" type="checkbox"/>  | Solitary <input type="checkbox"/>             | 20    |
| <b>Visual Contribution</b>          | Site Only <input type="checkbox"/>                  | Streetscape <input checked="" type="checkbox"/> | Local Area <input type="checkbox"/>            | Skyline <input type="checkbox"/>              | Distant <input type="checkbox"/>              | 10    |
| <b>History or Event</b>             | Some Importance <input type="checkbox"/>            |   | Notable <input type="checkbox"/>               |   | Very Notable <input type="checkbox"/>         |       |
| <b>Ecological</b>                   | Some Importance <input checked="" type="checkbox"/> | Important <input type="checkbox"/>              | Very Important <input type="checkbox"/>        | Major Importance <input type="checkbox"/>     | Significant <input type="checkbox"/>          | 5     |

**Total Score:** 160



|   |  |
|---|--|
| <b>Site address:</b>                    | Opposite 20 Miro Street, Ohakune.                    |
| <b>Location of tree/s within site:</b>  | By library   |
| <b>Tree identification number:</b>      | 076  |
| <b>Owners name:</b>                     | Ruapehu District Council                             |
| <b>Contact phone number:</b>            | 07 895 8188  |
| <b>Contact address for information:</b> | Private Bag 1001, Taumarunui 3946                    |
| <b>Evaluation date:</b>                 | Week beginning of the 15 <sup>th</sup> December 2008 |

**Additional Information:** Deadwood present throughout tree's crown.







Ruapehu District Council Schedule of Heritage Trees  
**Heritage Tree Evaluation Survey**

|                                 |   |
|---------------------------------|---|
| <b>Height (m):</b> 44           | <b>Diameter at Breast Height (cm):</b> 144          |
| <b>Common Name:</b> Douglas Fir | <b>Botanical Name:</b> <i>Pseudotsuga menziesii</i> |

**Grid Reference (GPS):**

|          |          |
|----------|----------|
| E2706524 | N6194484 |
|----------|----------|

|                             |                               |
|-----------------------------|-------------------------------|
| <b>Failure potential:</b> 1 | <b>Hazard rating:</b> = or <6 |
|-----------------------------|-------------------------------|

| Category                            | 5   | 10  | 15   | 20  | 25  | Score |
|-------------------------------------|---|---|--|---|---|-------|
| <b>Height (m)</b>                   | 2-9 <input type="checkbox"/>                        | 10-15 <input type="checkbox"/>                | 16-20 <input type="checkbox"/>                 | 21-25 <input type="checkbox"/>            | 26+ <input checked="" type="checkbox"/>       | 25    |
| <b>Form</b>                         | Poor <input type="checkbox"/>                       | Fair <input type="checkbox"/>                 | Good <input type="checkbox"/>                  | Very Good <input type="checkbox"/>        | Specimen <input checked="" type="checkbox"/>  | 25    |
| <b>Occurrence</b>                   | Very Common <input type="checkbox"/>                | Common <input type="checkbox"/>               | Infrequent <input checked="" type="checkbox"/> | Rare <input type="checkbox"/>             | Very Rare <input type="checkbox"/>            | 15    |
| <b>Indigenous</b>                   | National <input type="checkbox"/>                   | Regional <input type="checkbox"/>             | Ecological District <input type="checkbox"/>   |   |   |       |
| <b>Age (yrs)</b>                    | <25 <input type="checkbox"/>                        | <50 <input type="checkbox"/>                  | <75 <input checked="" type="checkbox"/>        | <100 <input type="checkbox"/>             | >100 <input type="checkbox"/>                 | 15    |
| <b>Useful Life Expectancy (yrs)</b> | <20 <input type="checkbox"/>                        | <40 <input type="checkbox"/>                  | >60 <input checked="" type="checkbox"/>        |   |   | 15    |
| <b>Condition</b>                    | Poor <input type="checkbox"/>                       | Fair <input type="checkbox"/>                 | Good <input type="checkbox"/>                  | Very Good <input type="checkbox"/>        | Excellent <input checked="" type="checkbox"/> | 25    |
| <b>Accessibility</b>                | Private(no) <input type="checkbox"/>                | Poor <input type="checkbox"/>                 | Fair <input checked="" type="checkbox"/>       | Good <input type="checkbox"/>             | Excellent <input type="checkbox"/>            | 15    |
| <b>Presence of other trees</b>      | Forest <input type="checkbox"/>                     | Group >15 <input checked="" type="checkbox"/> | Group <15 <input type="checkbox"/>             | Group <5 <input type="checkbox"/>         | Solitary <input type="checkbox"/>             | 10    |
| <b>Visual Contribution</b>          | Site Only <input type="checkbox"/>                  | Streetscape <input type="checkbox"/>          | Local Area <input checked="" type="checkbox"/> | Skyline <input type="checkbox"/>          | Distant <input type="checkbox"/>              | 15    |
| <b>History or Event</b>             | Some Importance <input type="checkbox"/>            |   | Notable <input type="checkbox"/>               |   | Very Notable <input type="checkbox"/>         |       |
| <b>Ecological</b>                   | Some Importance <input checked="" type="checkbox"/> | Important <input type="checkbox"/>            | Very Important <input type="checkbox"/>        | Major Importance <input type="checkbox"/> | Significant <input type="checkbox"/>          | 5     |


**Total Score:** 165





|   |   |
|---|---|
| <b>Site address:</b>                    | Parapara Road, Raetihi.                             |
| <b>Location of tree/s within site:</b>  | Opposite EDI Downers Depo                           |
| <b>Tree identification number:</b>      | 077   |
| <b>Owners name:</b>                     | Ruapehu District Council                            |
| <b>Contact phone number:</b>            | 07 895 8188   |
| <b>Contact address for information:</b> | Private Bag 1001, Taumarunui 3946                   |
| <b>Evaluation date:</b>                 | Week beginning of the 9 <sup>th</sup> February 2009 |

**Additional Information:** Deadwood present throughout tree's crown. Growing beside powerlines.







Fraser Rhind

# Ruapehu District Council Schedule of Heritage Trees

## Heritage Tree Evaluation Survey

|                                 |   |
|---------------------------------|---|
| <b>Height (m):</b> 46           | <b>Diameter at Breast Height (cm):</b> 127          |
| <b>Common Name:</b> Douglas Fir | <b>Botanical Name:</b> <i>Pseudotsuga menziesii</i> |

**Grid Reference (GPS):**

|          |          |
|----------|----------|
| E2706526 | N6194508 |
|----------|----------|

|                             |                               |
|-----------------------------|-------------------------------|
| <b>Failure potential:</b> 1 | <b>Hazard rating:</b> = or <6 |
|-----------------------------|-------------------------------|


| Category                            | 5   | 10  | 15   | 20  | 25  | Score |
|-------------------------------------|---|---|--|---|---|-------|
| <b>Height (m)</b>                   | 2-9 <input type="checkbox"/>                        | 10-15 <input type="checkbox"/>                | 16-20 <input type="checkbox"/>                 | 21-25 <input type="checkbox"/>            | 26+ <input checked="" type="checkbox"/>       | 25    |
| <b>Form</b>                         | Poor <input type="checkbox"/>                       | Fair <input type="checkbox"/>                 | Good <input type="checkbox"/>                  | Very Good <input type="checkbox"/>        | Specimen <input checked="" type="checkbox"/>  | 25    |
| <b>Occurrence</b>                   | Very Common <input type="checkbox"/>                | Common <input type="checkbox"/>               | Infrequent <input checked="" type="checkbox"/> | Rare <input type="checkbox"/>             | Very Rare <input type="checkbox"/>            | 15    |
| <b>Indigenous</b>                   | National <input type="checkbox"/>                   | Regional <input type="checkbox"/>             | Ecological District <input type="checkbox"/>   |   |   |       |
| <b>Age (yrs)</b>                    | <25 <input type="checkbox"/>                        | <50 <input type="checkbox"/>                  | <75 <input checked="" type="checkbox"/>        | <100 <input type="checkbox"/>             | >100 <input type="checkbox"/>                 | 15    |
| <b>Useful Life Expectancy (yrs)</b> | <20 <input type="checkbox"/>                        | <40 <input type="checkbox"/>                  | >60 <input checked="" type="checkbox"/>        |   |   | 15    |
| <b>Condition</b>                    | Poor <input type="checkbox"/>                       | Fair <input type="checkbox"/>                 | Good <input type="checkbox"/>                  | Very Good <input type="checkbox"/>        | Excellent <input checked="" type="checkbox"/> | 25    |
| <b>Accessibility</b>                | Private(no) <input type="checkbox"/>                | Poor <input type="checkbox"/>                 | Fair <input checked="" type="checkbox"/>       | Good <input type="checkbox"/>             | Excellent <input type="checkbox"/>            | 15    |
| <b>Presence of other trees</b>      | Forest <input type="checkbox"/>                     | Group >15 <input checked="" type="checkbox"/> | Group <15 <input type="checkbox"/>             | Group <5 <input type="checkbox"/>         | Solitary <input type="checkbox"/>             | 10    |
| <b>Visual Contribution</b>          | Site Only <input type="checkbox"/>                  | Streetscape <input type="checkbox"/>          | Local Area <input checked="" type="checkbox"/> | Skyline <input type="checkbox"/>          | Distant <input type="checkbox"/>              | 15    |
| <b>History or Event</b>             | Some Importance <input type="checkbox"/>            |   | Notable <input type="checkbox"/>               |   | Very Notable <input type="checkbox"/>         |       |
| <b>Ecological</b>                   | Some Importance <input checked="" type="checkbox"/> | Important <input type="checkbox"/>            | Very Important <input type="checkbox"/>        | Major Importance <input type="checkbox"/> | Significant <input type="checkbox"/>          | 5     |

**Total Score:** 165



|   |   |
|---|---|
| <b>Site address:</b>                    | Parapara Road, Raetihi.                             |
| <b>Location of tree/s within site:</b>  | Opposite EDI Downers Depo                           |
| <b>Tree identification number:</b>      | 078   |
| <b>Owners name:</b>                     | Ruapehu District Council                            |
| <b>Contact phone number:</b>            | 07 895 8188   |
| <b>Contact address for information:</b> | Private Bag 1001, Taumarunui 3946                   |
| <b>Evaluation date:</b>                 | Week beginning of the 9 <sup>th</sup> February 2009 |

**Additional Information:** Deadwood present throughout tree's crown. Growing beside powerlines.







Fraser Rhind

Ruapehu District Council Schedule of Heritage Trees  
**Heritage Tree Evaluation Survey**

|                                 |   |
|---------------------------------|---|
| <b>Height (m):</b> 44           | <b>Diameter at Breast Height (cm):</b> 102          |
| <b>Common Name:</b> Douglas Fir | <b>Botanical Name:</b> <i>Pseudotsuga menziesii</i> |

**Grid Reference (GPS):**

|          |          |
|----------|----------|
| E2706514 | N6194505 |
|----------|----------|

|                             |                               |
|-----------------------------|-------------------------------|
| <b>Failure potential:</b> 1 | <b>Hazard rating:</b> = or <6 |
|-----------------------------|-------------------------------|

| Category                            | 5   | 10  | 15   | 20  | 25                                      | Score |
|-------------------------------------|---|---|--|---|---|-------|
| <b>Height (m)</b>                   | 2-9 <input type="checkbox"/>                        | 10-15 <input type="checkbox"/>                | 16-20 <input type="checkbox"/>                 | 21-25 <input type="checkbox"/>                | 26+ <input checked="" type="checkbox"/> | 25    |
| <b>Form</b>                         | Poor <input type="checkbox"/>                       | Fair <input type="checkbox"/>                 | Good <input type="checkbox"/>                  | Very Good <input checked="" type="checkbox"/> | Specimen <input type="checkbox"/>       | 20    |
| <b>Occurrence</b>                   | Very Common <input type="checkbox"/>                | Common <input type="checkbox"/>               | Infrequent <input checked="" type="checkbox"/> | Rare <input type="checkbox"/>                 | Very Rare <input type="checkbox"/>      | 15    |
| <b>Indigenous</b>                   | National <input type="checkbox"/>                   | Regional <input type="checkbox"/>             | Ecological District <input type="checkbox"/>   |   |   |       |
| <b>Age (yrs)</b>                    | <25 <input type="checkbox"/>                        | <50 <input type="checkbox"/>                  | <75 <input checked="" type="checkbox"/>        | <100 <input type="checkbox"/>                 | >100 <input type="checkbox"/>           | 15    |
| <b>Useful Life Expectancy (yrs)</b> | <20 <input type="checkbox"/>                        | <40 <input type="checkbox"/>                  | >60 <input checked="" type="checkbox"/>        |   |   | 15    |
| <b>Condition</b>                    | Poor <input type="checkbox"/>                       | Fair <input type="checkbox"/>                 | Good <input type="checkbox"/>                  | Very Good <input checked="" type="checkbox"/> | Excellent <input type="checkbox"/>      | 20    |
| <b>Accessibility</b>                | Private(no) <input type="checkbox"/>                | Poor <input type="checkbox"/>                 | Fair <input type="checkbox"/>                  | Good <input checked="" type="checkbox"/>      | Excellent <input type="checkbox"/>      | 20    |
| <b>Presence of other trees</b>      | Forest <input type="checkbox"/>                     | Group >15 <input checked="" type="checkbox"/> | Group <15 <input type="checkbox"/>             | Group <5 <input type="checkbox"/>             | Solitary <input type="checkbox"/>       | 10    |
| <b>Visual Contribution</b>          | Site Only <input type="checkbox"/>                  | Streetscape <input type="checkbox"/>          | Local Area <input checked="" type="checkbox"/> | Skyline <input type="checkbox"/>              | Distant <input type="checkbox"/>        | 15    |
| <b>History or Event</b>             | Some Importance <input type="checkbox"/>            |   | Notable <input type="checkbox"/>               |   | Very Notable <input type="checkbox"/>   |       |
| <b>Ecological</b>                   | Some Importance <input checked="" type="checkbox"/> | Important <input type="checkbox"/>            | Very Important <input type="checkbox"/>        | Major Importance <input type="checkbox"/>     | Significant <input type="checkbox"/>    | 5     |

**Total Score:** 160





|   |   |
|---|---|
| <b>Site address:</b>                    | Parapara Road, Raetihi.                             |
| <b>Location of tree/s within site:</b>  | Opposite 116 Parapara Road                          |
| <b>Tree identification number:</b>      | 079   |
| <b>Owners name:</b>                     | Ruapehu District Council                            |
| <b>Contact phone number:</b>            | 07 895 8188   |
| <b>Contact address for information:</b> | Private Bag 1001, Taumarunui 3946                   |
| <b>Evaluation date:</b>                 | Week beginning of the 9 <sup>th</sup> February 2009 |

**Additional Information:** Deadwood and broken branches present within tree's crown. Growing beside powerlines.







Fraser Rhind

Ruapehu District Council Schedule of Heritage Trees  
**Heritage Tree Evaluation Survey**

|                                 |   |
|---------------------------------|---|
| <b>Height (m):</b> 45           | <b>Diameter at Breast Height (cm):</b> 112          |
| <b>Common Name:</b> Douglas Fir | <b>Botanical Name:</b> <i>Pseudotsuga menziesii</i> |

**Grid Reference (GPS):**

|          |          |
|----------|----------|
| E2706513 | N6194510 |
|----------|----------|

|                             |                               |
|-----------------------------|-------------------------------|
| <b>Failure potential:</b> 1 | <b>Hazard rating:</b> = or <6 |
|-----------------------------|-------------------------------|

| Category                            | 5   | 10  | 15   | 20  | 25                                      | Score |
|-------------------------------------|---|---|--|---|---|-------|
| <b>Height (m)</b>                   | 2-9 <input type="checkbox"/>                        | 10-15 <input type="checkbox"/>                | 16-20 <input type="checkbox"/>                 | 21-25 <input type="checkbox"/>                | 26+ <input checked="" type="checkbox"/> | 25    |
| <b>Form</b>                         | Poor <input type="checkbox"/>                       | Fair <input type="checkbox"/>                 | Good <input type="checkbox"/>                  | Very Good <input checked="" type="checkbox"/> | Specimen <input type="checkbox"/>       | 20    |
| <b>Occurrence</b>                   | Very Common <input type="checkbox"/>                | Common <input type="checkbox"/>               | Infrequent <input checked="" type="checkbox"/> | Rare <input type="checkbox"/>                 | Very Rare <input type="checkbox"/>      | 15    |
| <b>Indigenous</b>                   | National <input type="checkbox"/>                   | Regional <input type="checkbox"/>             | Ecological District <input type="checkbox"/>   |   |   |       |
| <b>Age (yrs)</b>                    | <25 <input type="checkbox"/>                        | <50 <input type="checkbox"/>                  | <75 <input checked="" type="checkbox"/>        | <100 <input type="checkbox"/>                 | >100 <input type="checkbox"/>           | 15    |
| <b>Useful Life Expectancy (yrs)</b> | <20 <input type="checkbox"/>                        | <40 <input type="checkbox"/>                  | >60 <input checked="" type="checkbox"/>        |   |   | 15    |
| <b>Condition</b>                    | Poor <input type="checkbox"/>                       | Fair <input type="checkbox"/>                 | Good <input type="checkbox"/>                  | Very Good <input checked="" type="checkbox"/> | Excellent <input type="checkbox"/>      | 20    |
| <b>Accessibility</b>                | Private(no) <input type="checkbox"/>                | Poor <input type="checkbox"/>                 | Fair <input type="checkbox"/>                  | Good <input checked="" type="checkbox"/>      | Excellent <input type="checkbox"/>      | 20    |
| <b>Presence of other trees</b>      | Forest <input type="checkbox"/>                     | Group >15 <input checked="" type="checkbox"/> | Group <15 <input type="checkbox"/>             | Group <5 <input type="checkbox"/>             | Solitary <input type="checkbox"/>       | 10    |
| <b>Visual Contribution</b>          | Site Only <input type="checkbox"/>                  | Streetscape <input type="checkbox"/>          | Local Area <input checked="" type="checkbox"/> | Skyline <input type="checkbox"/>              | Distant <input type="checkbox"/>        | 15    |
| <b>History or Event</b>             | Some Importance <input type="checkbox"/>            |   | Notable <input type="checkbox"/>               |   | Very Notable <input type="checkbox"/>   |       |
| <b>Ecological</b>                   | Some Importance <input checked="" type="checkbox"/> | Important <input type="checkbox"/>            | Very Important <input type="checkbox"/>        | Major Importance <input type="checkbox"/>     | Significant <input type="checkbox"/>    | 5     |

**Total Score:** 160



|   |   |
|---|---|
| <b>Site address:</b>                    | Parapara Road, Raetihi.                             |
| <b>Location of tree/s within site:</b>  | Opposite 116 Parapara Road                          |
| <b>Tree identification number:</b>      | 080   |
| <b>Owners name:</b>                     | Ruapehu District Council                            |
| <b>Contact phone number:</b>            | 07 895 8188   |
| <b>Contact address for information:</b> | Private Bag 1001, Taumarunui 3946                   |
| <b>Evaluation date:</b>                 | Week beginning of the 9 <sup>th</sup> February 2009 |

**Additional Information:** Deadwood and broken branches present within tree's crown.







Fraser Rhind

Ruapehu District Council Schedule of Heritage Trees  
**Heritage Tree Evaluation Survey**

|                                 |   |
|---------------------------------|---|
| <b>Height (m):</b> 45           | <b>Diameter at Breast Height (cm):</b> 92           |
| <b>Common Name:</b> Douglas Fir | <b>Botanical Name:</b> <i>Pseudotsuga menziesii</i> |

**Grid Reference (GPS):**

|          |          |
|----------|----------|
| E2706522 | N6194528 |
|----------|----------|

|                             |                               |
|-----------------------------|-------------------------------|
| <b>Failure potential:</b> 1 | <b>Hazard rating:</b> = or <6 |
|-----------------------------|-------------------------------|

| Category                            | 5   | 10  | 15   | 20  | 25   | Score |
|-------------------------------------|---|---|--|---|--|-------|
| <b>Height (m)</b>                   | 2-9 <input type="checkbox"/>                        | 10-15 <input type="checkbox"/>                | 16-20 <input type="checkbox"/>                 | 21-25 <input type="checkbox"/>                | 26+ <input checked="" type="checkbox"/>      | 25    |
| <b>Form</b>                         | Poor <input type="checkbox"/>                       | Fair <input type="checkbox"/>                 | Good <input type="checkbox"/>                  | Very Good <input type="checkbox"/>            | Specimen <input checked="" type="checkbox"/> | 25    |
| <b>Occurrence</b>                   | Very Common <input type="checkbox"/>                | Common <input type="checkbox"/>               | Infrequent <input checked="" type="checkbox"/> | Rare <input type="checkbox"/>                 | Very Rare <input type="checkbox"/>           | 15    |
| <b>Indigenous</b>                   | National <input type="checkbox"/>                   | Regional <input type="checkbox"/>             | Ecological District <input type="checkbox"/>   |   |  |       |
| <b>Age (yrs)</b>                    | <25 <input type="checkbox"/>                        | <50 <input type="checkbox"/>                  | <75 <input checked="" type="checkbox"/>        | <100 <input type="checkbox"/>                 | >100 <input type="checkbox"/>                | 15    |
| <b>Useful Life Expectancy (yrs)</b> | <20 <input type="checkbox"/>                        | <40 <input type="checkbox"/>                  | >60 <input checked="" type="checkbox"/>        |   |  | 15    |
| <b>Condition</b>                    | Poor <input type="checkbox"/>                       | Fair <input type="checkbox"/>                 | Good <input type="checkbox"/>                  | Very Good <input checked="" type="checkbox"/> | Excellent <input type="checkbox"/>           | 20    |
| <b>Accessibility</b>                | Private(no) <input type="checkbox"/>                | Poor <input type="checkbox"/>                 | Fair <input checked="" type="checkbox"/>       | Good <input type="checkbox"/>                 | Excellent <input type="checkbox"/>           | 15    |
| <b>Presence of other trees</b>      | Forest <input type="checkbox"/>                     | Group >15 <input checked="" type="checkbox"/> | Group <15 <input type="checkbox"/>             | Group <5 <input type="checkbox"/>             | Solitary <input type="checkbox"/>            | 10    |
| <b>Visual Contribution</b>          | Site Only <input type="checkbox"/>                  | Streetscape <input type="checkbox"/>          | Local Area <input checked="" type="checkbox"/> | Skyline <input type="checkbox"/>              | Distant <input type="checkbox"/>             | 15    |
| <b>History or Event</b>             | Some Importance <input type="checkbox"/>            |   | Notable <input type="checkbox"/>               |   | Very Notable <input type="checkbox"/>        |       |
| <b>Ecological</b>                   | Some Importance <input checked="" type="checkbox"/> | Important <input type="checkbox"/>            | Very Important <input type="checkbox"/>        | Major Importance <input type="checkbox"/>     | Significant <input type="checkbox"/>         | 5     |

**Total Score:** 160





|   |   |
|---|---|
| <b>Site address:</b>                    | Parapara Road, Raetihi.                             |
| <b>Location of tree/s within site:</b>  |   |
| <b>Tree identification number:</b>      | 081   |
| <b>Owners name:</b>                     | Ruapehu District Council                            |
| <b>Contact phone number:</b>            | 07 895 8188   |
| <b>Contact address for information:</b> | Private Bag 1001, Taumarunui 3946                   |
| <b>Evaluation date:</b>                 | Week beginning of the 9 <sup>th</sup> February 2009 |

**Additional Information:** Deadwood and broken branches present within tree's crown.







Fraser Rhind

# Ruapehu District Council Schedule of Heritage Trees

## Heritage Tree Evaluation Survey

|                                 |   |
|---------------------------------|---|
| <b>Height (m):</b> 47           | <b>Diameter at Breast Height (cm):</b> 108          |
| <b>Common Name:</b> Douglas Fir | <b>Botanical Name:</b> <i>Pseudotsuga menziesii</i> |

**Grid Reference (GPS):**

|          |          |
|----------|----------|
| E2706525 | N6194539 |
|----------|----------|

|                             |                               |
|-----------------------------|-------------------------------|
| <b>Failure potential:</b> 1 | <b>Hazard rating:</b> = or <6 |
|-----------------------------|-------------------------------|


| Category                            | 5   | 10  | 15   | 20  | 25   | Score |
|-------------------------------------|---|---|--|---|--|-------|
| <b>Height (m)</b>                   | 2-9 <input type="checkbox"/>                        | 10-15 <input type="checkbox"/>                | 16-20 <input type="checkbox"/>                 | 21-25 <input type="checkbox"/>                | 26+ <input checked="" type="checkbox"/>      | 25    |
| <b>Form</b>                         | Poor <input type="checkbox"/>                       | Fair <input type="checkbox"/>                 | Good <input type="checkbox"/>                  | Very Good <input type="checkbox"/>            | Specimen <input checked="" type="checkbox"/> | 25    |
| <b>Occurrence</b>                   | Very Common <input type="checkbox"/>                | Common <input type="checkbox"/>               | Infrequent <input checked="" type="checkbox"/> | Rare <input type="checkbox"/>                 | Very Rare <input type="checkbox"/>           | 15    |
| <b>Indigenous</b>                   | National <input type="checkbox"/>                   | Regional <input type="checkbox"/>             | Ecological District <input type="checkbox"/>   |   |  |       |
| <b>Age (yrs)</b>                    | <25 <input type="checkbox"/>                        | <50 <input type="checkbox"/>                  | <75 <input checked="" type="checkbox"/>        | <100 <input type="checkbox"/>                 | >100 <input type="checkbox"/>                | 15    |
| <b>Useful Life Expectancy (yrs)</b> | <20 <input type="checkbox"/>                        | <40 <input type="checkbox"/>                  | >60 <input checked="" type="checkbox"/>        |   |  | 15    |
| <b>Condition</b>                    | Poor <input type="checkbox"/>                       | Fair <input type="checkbox"/>                 | Good <input type="checkbox"/>                  | Very Good <input checked="" type="checkbox"/> | Excellent <input type="checkbox"/>           | 20    |
| <b>Accessibility</b>                | Private(no) <input type="checkbox"/>                | Poor <input type="checkbox"/>                 | Fair <input checked="" type="checkbox"/>       | Good <input type="checkbox"/>                 | Excellent <input type="checkbox"/>           | 15    |
| <b>Presence of other trees</b>      | Forest <input type="checkbox"/>                     | Group >15 <input checked="" type="checkbox"/> | Group <15 <input type="checkbox"/>             | Group <5 <input type="checkbox"/>             | Solitary <input type="checkbox"/>            | 10    |
| <b>Visual Contribution</b>          | Site Only <input type="checkbox"/>                  | Streetscape <input type="checkbox"/>          | Local Area <input checked="" type="checkbox"/> | Skyline <input type="checkbox"/>              | Distant <input type="checkbox"/>             | 15    |
| <b>History or Event</b>             | Some Importance <input type="checkbox"/>            |   | Notable <input type="checkbox"/>               |   | Very Notable <input type="checkbox"/>        |       |
| <b>Ecological</b>                   | Some Importance <input checked="" type="checkbox"/> | Important <input type="checkbox"/>            | Very Important <input type="checkbox"/>        | Major Importance <input type="checkbox"/>     | Significant <input type="checkbox"/>         | 5     |

**Total Score:** 160



|   |   |
|---|---|
| <b>Site address:</b>                    | Parapara Road, Raetihi.                             |
| <b>Location of tree/s within site:</b>  |   |
| <b>Tree identification number:</b>      | 082   |
| <b>Owners name:</b>                     | Ruapehu District Council                            |
| <b>Contact phone number:</b>            | 07 895 8188   |
| <b>Contact address for information:</b> | Private Bag 1001, Taumarunui 3946                   |
| <b>Evaluation date:</b>                 | Week beginning of the 9 <sup>th</sup> February 2009 |

**Additional Information:** Deadwood and broken branches present within tree's crown.







Fraser Rhind

Ruapehu District Council Schedule of Heritage Trees  
**Heritage Tree Evaluation Survey**

|                                 |   |
|---------------------------------|---|
| <b>Height (m):</b> 35           | <b>Diameter at Breast Height (cm ):</b> 86          |
| <b>Common Name:</b> Douglas Fir | <b>Botanical Name:</b> <i>Pseudotsuga menziesii</i> |

**Grid Reference (GPS):**

|          |          |
|----------|----------|
| E2706509 | N6194533 |
|----------|----------|

|                             |                               |
|-----------------------------|-------------------------------|
| <b>Failure potential:</b> 1 | <b>Hazard rating:</b> = or <6 |
|-----------------------------|-------------------------------|

| Category                            | 5   | 10  | 15   | 20  | 25                                      | Score |
|-------------------------------------|---|---|--|---|---|-------|
| <b>Height (m)</b>                   | 2-9 <input type="checkbox"/>                        | 10-15 <input type="checkbox"/>                | 16-20 <input type="checkbox"/>                 | 21-25 <input type="checkbox"/>                | 26+ <input checked="" type="checkbox"/> | 25    |
| <b>Form</b>                         | Poor <input type="checkbox"/>                       | Fair <input type="checkbox"/>                 | Good <input type="checkbox"/>                  | Very Good <input checked="" type="checkbox"/> | Specimen <input type="checkbox"/>       | 20    |
| <b>Occurrence</b>                   | Very Common <input type="checkbox"/>                | Common <input type="checkbox"/>               | Infrequent <input checked="" type="checkbox"/> | Rare <input type="checkbox"/>                 | Very Rare <input type="checkbox"/>      | 15    |
| <b>Indigenous</b>                   | National <input type="checkbox"/>                   | Regional <input type="checkbox"/>             | Ecological District <input type="checkbox"/>   |   |   |       |
| <b>Age (yrs)</b>                    | <25 <input type="checkbox"/>                        | <50 <input type="checkbox"/>                  | <75 <input checked="" type="checkbox"/>        | <100 <input type="checkbox"/>                 | >100 <input type="checkbox"/>           | 15    |
| <b>Useful Life Expectancy (yrs)</b> | <20 <input type="checkbox"/>                        | <40 <input type="checkbox"/>                  | >60 <input checked="" type="checkbox"/>        |   |   | 15    |
| <b>Condition</b>                    | Poor <input type="checkbox"/>                       | Fair <input type="checkbox"/>                 | Good <input type="checkbox"/>                  | Very Good <input checked="" type="checkbox"/> | Excellent <input type="checkbox"/>      | 20    |
| <b>Accessibility</b>                | Private(no) <input type="checkbox"/>                | Poor <input type="checkbox"/>                 | Fair <input type="checkbox"/>                  | Good <input checked="" type="checkbox"/>      | Excellent <input type="checkbox"/>      | 20    |
| <b>Presence of other trees</b>      | Forest <input type="checkbox"/>                     | Group >15 <input checked="" type="checkbox"/> | Group <15 <input type="checkbox"/>             | Group <5 <input type="checkbox"/>             | Solitary <input type="checkbox"/>       | 10    |
| <b>Visual Contribution</b>          | Site Only <input type="checkbox"/>                  | Streetscape <input type="checkbox"/>          | Local Area <input checked="" type="checkbox"/> | Skyline <input type="checkbox"/>              | Distant <input type="checkbox"/>        | 15    |
| <b>History or Event</b>             | Some Importance <input type="checkbox"/>            |   | Notable <input type="checkbox"/>               |   | Very Notable <input type="checkbox"/>   |       |
| <b>Ecological</b>                   | Some Importance <input checked="" type="checkbox"/> | Important <input type="checkbox"/>            | Very Important <input type="checkbox"/>        | - Major Importance <input type="checkbox"/>   | Significant <input type="checkbox"/>    | 5     |

**Total Score:** 160





|   |   |
|---|---|
| <b>Site address:</b>                    | Parapara Road, Raetihi.                             |
| <b>Location of tree/s within site:</b>  | Opposite 14 Parapara Road                           |
| <b>Tree identification number:</b>      | 083   |
| <b>Owners name:</b>                     | Ruapehu District Council                            |
| <b>Contact phone number:</b>            | 07 895 8188   |
| <b>Contact address for information:</b> | Private Bag 1001, Taumarunui 3946                   |
| <b>Evaluation date:</b>                 | Week beginning of the 9 <sup>th</sup> February 2009 |

**Additional Information:** Deadwood and broken branches present within tree's crown. Growing beside powerlines.







Fraser Rhind

# Ruapehu District Council Schedule of Heritage Trees

## Heritage Tree Evaluation Survey

|                                 |   |
|---------------------------------|---|
| <b>Height (m):</b> 45           | <b>Diameter at Breast Height (cm):</b> 108          |
| <b>Common Name:</b> Douglas Fir | <b>Botanical Name:</b> <i>Pseudotsuga menziesii</i> |

**Grid Reference (GPS):**

|          |          |
|----------|----------|
| E2706506 | N6194522 |
|----------|----------|

|                             |                               |
|-----------------------------|-------------------------------|
| <b>Failure potential:</b> 1 | <b>Hazard rating:</b> = or <6 |
|-----------------------------|-------------------------------|

| Category                            | 5   | 10  | 15   | 20  | 25                                      | Score |
|-------------------------------------|---|---|--|---|---|-------|
| <b>Height (m)</b>                   | 2-9 <input type="checkbox"/>                        | 10-15 <input type="checkbox"/>                | 16-20 <input type="checkbox"/>                 | 21-25 <input type="checkbox"/>                | 26+ <input checked="" type="checkbox"/> | 25    |
| <b>Form</b>                         | Poor <input type="checkbox"/>                       | Fair <input type="checkbox"/>                 | Good <input type="checkbox"/>                  | Very Good <input checked="" type="checkbox"/> | Specimen <input type="checkbox"/>       | 20    |
| <b>Occurrence</b>                   | Very Common <input type="checkbox"/>                | Common <input type="checkbox"/>               | Infrequent <input checked="" type="checkbox"/> | Rare <input type="checkbox"/>                 | Very Rare <input type="checkbox"/>      | 15    |
| <b>Indigenous</b>                   | National <input type="checkbox"/>                   | Regional <input type="checkbox"/>             | Ecological District <input type="checkbox"/>   |   |   |       |
| <b>Age (yrs)</b>                    | <25 <input type="checkbox"/>                        | <50 <input type="checkbox"/>                  | <75 <input checked="" type="checkbox"/>        | <100 <input type="checkbox"/>                 | >100 <input type="checkbox"/>           | 15    |
| <b>Useful Life Expectancy (yrs)</b> | <20 <input type="checkbox"/>                        | <40 <input type="checkbox"/>                  | >60 <input checked="" type="checkbox"/>        |   |   | 15    |
| <b>Condition</b>                    | Poor <input type="checkbox"/>                       | Fair <input type="checkbox"/>                 | Good <input type="checkbox"/>                  | Very Good <input checked="" type="checkbox"/> | Excellent <input type="checkbox"/>      | 20    |
| <b>Accessibility</b>                | Private(no) <input type="checkbox"/>                | Poor <input type="checkbox"/>                 | Fair <input type="checkbox"/>                  | Good <input checked="" type="checkbox"/>      | Excellent <input type="checkbox"/>      | 20    |
| <b>Presence of other trees</b>      | Forest <input type="checkbox"/>                     | Group >15 <input checked="" type="checkbox"/> | Group <15 <input type="checkbox"/>             | Group <5 <input type="checkbox"/>             | Solitary <input type="checkbox"/>       | 10    |
| <b>Visual Contribution</b>          | Site Only <input type="checkbox"/>                  | Streetscape <input type="checkbox"/>          | Local Area <input checked="" type="checkbox"/> | Skyline <input type="checkbox"/>              | Distant <input type="checkbox"/>        | 15    |
| <b>History or Event</b>             | Some Importance <input type="checkbox"/>            |   | Notable <input type="checkbox"/>               |   | Very Notable <input type="checkbox"/>   |       |
| <b>Ecological</b>                   | Some Importance <input checked="" type="checkbox"/> | Important <input type="checkbox"/>            | Very Important <input type="checkbox"/>        | Major Importance <input type="checkbox"/>     | Significant <input type="checkbox"/>    | 5     |

**Total Score:** 160



|   |   |
|---|---|
| <b>Site address:</b>                    | Parapara Road, Raetihi.                             |
| <b>Location of tree/s within site:</b>  | Opposite 14 Parapara Road                           |
| <b>Tree identification number:</b>      | 084   |
| <b>Owners name:</b>                     | Ruapehu District Council                            |
| <b>Contact phone number:</b>            | 07 895 8188   |
| <b>Contact address for information:</b> | Private Bag 1001, Taumarunui 3946                   |
| <b>Evaluation date:</b>                 | Week beginning of the 9 <sup>th</sup> February 2009 |

**Additional Information:** Deadwood and broken branches present within tree's crown. Growing beside powerlines.







Fraser Rhind

Ruapehu District Council Schedule of Heritage Trees  
**Heritage Tree Evaluation Survey**

|                                 |   |
|---------------------------------|---|
| <b>Height (m):</b> 35           | <b>Diameter at Breast Height (cm):</b> 87           |
| <b>Common Name:</b> Douglas Fir | <b>Botanical Name:</b> <i>Pseudotsuga menziesii</i> |

**Grid Reference (GPS):**

|          |          |
|----------|----------|
| E2706506 | N6194531 |
|----------|----------|

|                             |                               |
|-----------------------------|-------------------------------|
| <b>Failure potential:</b> 1 | <b>Hazard rating:</b> = or <6 |
|-----------------------------|-------------------------------|

| Category                            | 5   | 10  | 15   | 20  | 25                                      | Score |
|-------------------------------------|---|---|--|---|---|-------|
| <b>Height (m)</b>                   | 2-9 <input type="checkbox"/>                        | 10-15 <input type="checkbox"/>                | 16-20 <input type="checkbox"/>                 | 21-25 <input type="checkbox"/>                | 26+ <input checked="" type="checkbox"/> | 25    |
| <b>Form</b>                         | Poor <input type="checkbox"/>                       | Fair <input type="checkbox"/>                 | Good <input type="checkbox"/>                  | Very Good <input checked="" type="checkbox"/> | Specimen <input type="checkbox"/>       | 20    |
| <b>Occurrence</b>                   | Very Common <input type="checkbox"/>                | Common <input type="checkbox"/>               | Infrequent <input checked="" type="checkbox"/> | Rare <input type="checkbox"/>                 | Very Rare <input type="checkbox"/>      | 15    |
| <b>Indigenous</b>                   | National <input type="checkbox"/>                   | Regional <input type="checkbox"/>             | Ecological District <input type="checkbox"/>   |   |   |       |
| <b>Age (yrs)</b>                    | <25 <input type="checkbox"/>                        | <50 <input type="checkbox"/>                  | <75 <input checked="" type="checkbox"/>        | <100 <input type="checkbox"/>                 | >100 <input type="checkbox"/>           | 15    |
| <b>Useful Life Expectancy (yrs)</b> | <20 <input type="checkbox"/>                        | <40 <input type="checkbox"/>                  | >60 <input checked="" type="checkbox"/>        |   |   | 15    |
| <b>Condition</b>                    | Poor <input type="checkbox"/>                       | Fair <input type="checkbox"/>                 | Good <input type="checkbox"/>                  | Very Good <input checked="" type="checkbox"/> | Excellent <input type="checkbox"/>      | 20    |
| <b>Accessibility</b>                | Private(no) <input type="checkbox"/>                | Poor <input type="checkbox"/>                 | Fair <input type="checkbox"/>                  | Good <input checked="" type="checkbox"/>      | Excellent <input type="checkbox"/>      | 20    |
| <b>Presence of other trees</b>      | Forest <input type="checkbox"/>                     | Group >15 <input checked="" type="checkbox"/> | Group <15 <input type="checkbox"/>             | Group <5 <input type="checkbox"/>             | Solitary <input type="checkbox"/>       | 10    |
| <b>Visual Contribution</b>          | Site Only <input type="checkbox"/>                  | Streetscape <input type="checkbox"/>          | Local Area <input checked="" type="checkbox"/> | Skyline <input type="checkbox"/>              | Distant <input type="checkbox"/>        | 15    |
| <b>History or Event</b>             | Some Importance <input type="checkbox"/>            |   | Notable <input type="checkbox"/>               |   | Very Notable <input type="checkbox"/>   |       |
| <b>Ecological</b>                   | Some Importance <input checked="" type="checkbox"/> | Important <input type="checkbox"/>            | Very Important <input type="checkbox"/>        | Major Importance <input type="checkbox"/>     | Significant <input type="checkbox"/>    | 5     |


**Total Score:** 160





|   |   |
|---|---|
| <b>Site address:</b>                    | Parapara Road, Raetihi.                             |
| <b>Location of tree/s within site:</b>  | Opposite 14 Parapara Road                           |
| <b>Tree identification number:</b>      | 085   |
| <b>Owners name:</b>                     | Ruapehu District Council                            |
| <b>Contact phone number:</b>            | 07 895 8188   |
| <b>Contact address for information:</b> | Private Bag 1001, Taumarunui 3946                   |
| <b>Evaluation date:</b>                 | Week beginning of the 9 <sup>th</sup> February 2009 |

**Additional Information:** Deadwood and broken branches present within tree's crown. Growing beside powerlines.







Fraser Rhind

# Ruapehu District Council Schedule of Heritage Trees

## Heritage Tree Evaluation Survey

|                                 |   |
|---------------------------------|---|
| <b>Height (m):</b> 50           | <b>Diameter at Breast Height (cm):</b> 92           |
| <b>Common Name:</b> Douglas Fir | <b>Botanical Name:</b> <i>Pseudotsuga menziesii</i> |

**Grid Reference (GPS):**

|          |          |
|----------|----------|
| E2706524 | N6194524 |
|----------|----------|

|                             |                               |
|-----------------------------|-------------------------------|
| <b>Failure potential:</b> 1 | <b>Hazard rating:</b> = or <6 |
|-----------------------------|-------------------------------|

| Category                            | 5   | 10  | 15   | 20  | 25   | Score |
|-------------------------------------|---|---|--|---|--|-------|
| <b>Height (m)</b>                   | 2-9 <input type="checkbox"/>                        | 10-15 <input type="checkbox"/>                | 16-20 <input type="checkbox"/>                 | 21-25 <input type="checkbox"/>                | 26+ <input checked="" type="checkbox"/>      | 25    |
| <b>Form</b>                         | Poor <input type="checkbox"/>                       | Fair <input type="checkbox"/>                 | Good <input type="checkbox"/>                  | Very Good <input type="checkbox"/>            | Specimen <input checked="" type="checkbox"/> | 25    |
| <b>Occurrence</b>                   | Very Common <input type="checkbox"/>                | Common <input type="checkbox"/>               | Infrequent <input checked="" type="checkbox"/> | Rare <input type="checkbox"/>                 | Very Rare <input type="checkbox"/>           | 15    |
| <b>Indigenous</b>                   | National <input type="checkbox"/>                   | Regional <input type="checkbox"/>             | Ecological District <input type="checkbox"/>   |   |  |       |
| <b>Age (yrs)</b>                    | <25 <input type="checkbox"/>                        | <50 <input type="checkbox"/>                  | <75 <input checked="" type="checkbox"/>        | <100 <input type="checkbox"/>                 | >100 <input type="checkbox"/>                | 15    |
| <b>Useful Life Expectancy (yrs)</b> | <20 <input type="checkbox"/>                        | <40 <input type="checkbox"/>                  | >60 <input checked="" type="checkbox"/>        |   |  | 15    |
| <b>Condition</b>                    | Poor <input type="checkbox"/>                       | Fair <input type="checkbox"/>                 | Good <input type="checkbox"/>                  | Very Good <input checked="" type="checkbox"/> | Excellent <input type="checkbox"/>           | 20    |
| <b>Accessibility</b>                | Private(no) <input type="checkbox"/>                | Poor <input type="checkbox"/>                 | Fair <input checked="" type="checkbox"/>       | Good <input type="checkbox"/>                 | Excellent <input type="checkbox"/>           | 15    |
| <b>Presence of other trees</b>      | Forest <input type="checkbox"/>                     | Group >15 <input checked="" type="checkbox"/> | Group <15 <input type="checkbox"/>             | Group <5 <input type="checkbox"/>             | Solitary <input type="checkbox"/>            | 10    |
| <b>Visual Contribution</b>          | Site Only <input type="checkbox"/>                  | Streetscape <input type="checkbox"/>          | Local Area <input checked="" type="checkbox"/> | Skyline <input type="checkbox"/>              | Distant <input type="checkbox"/>             | 15    |
| <b>History or Event</b>             | Some Importance <input type="checkbox"/>            |   | Notable <input type="checkbox"/>               |   | Very Notable <input type="checkbox"/>        |       |
| <b>Ecological</b>                   | Some Importance <input checked="" type="checkbox"/> | Important <input type="checkbox"/>            | Very Important <input type="checkbox"/>        | Major Importance <input type="checkbox"/>     | Significant <input type="checkbox"/>         | 5     |

**Total Score:** 160



|   |   |
|---|---|
| <b>Site address:</b>                    | Parapara Road, Raetihi.                             |
| <b>Location of tree/s within site:</b>  |   |
| <b>Tree identification number:</b>      | 086   |
| <b>Owners name:</b>                     | Ruapehu District Council                            |
| <b>Contact phone number:</b>            | 07 895 8188   |
| <b>Contact address for information:</b> | Private Bag 1001, Taumarunui 3946                   |
| <b>Evaluation date:</b>                 | Week beginning of the 9 <sup>th</sup> February 2009 |

**Additional Information:** Deadwood and broken branches present within tree's crown.







Fraser Rhind

Ruapehu District Council Schedule of Heritage Trees  
**Heritage Tree Evaluation Survey**

|                            |  |
|----------------------------|--|
| <b>Height (m):</b> 8       | <b>Diameter at Breast Height (cm):</b> 33        |
| <b>Common Name:</b> Kawaka | <b>Botanical Name:</b> <i>Libocedrus plumosa</i> |

**Grid Reference (GPS):**

|          |          |
|----------|----------|
| E2717830 | N6197409 |
|----------|----------|

|                             |                               |
|-----------------------------|-------------------------------|
| <b>Failure potential:</b> 1 | <b>Hazard rating:</b> = or <6 |
|-----------------------------|-------------------------------|

| Category                            | 5   | 10  | 15  | 20  | 25  | Score |
|-------------------------------------|---|---|---|---|---|-------|
| <b>Height (m)</b>                   | 2-9 <input checked="" type="checkbox"/>             | 10-15 <input type="checkbox"/>                  | 16-20 <input type="checkbox"/>                          | 21-25 <input type="checkbox"/>            | 26+ <input type="checkbox"/>                  | 5     |
| <b>Form</b>                         | Poor <input type="checkbox"/>                       | Fair <input type="checkbox"/>                   | Good <input checked="" type="checkbox"/>                | Very Good <input type="checkbox"/>        | Specimen <input type="checkbox"/>             | 15    |
| <b>Occurrence</b>                   | Very Common <input type="checkbox"/>                | Common <input type="checkbox"/>                 | Infrequent <input type="checkbox"/>                     | Rare <input type="checkbox"/>             | Very Rare <input checked="" type="checkbox"/> | 25    |
| <b>Indigenous</b>                   | National <input type="checkbox"/>                   | Regional <input type="checkbox"/>               | Ecological District <input checked="" type="checkbox"/> |   |   | 15    |
| <b>Age (yrs)</b>                    | <25 <input type="checkbox"/>                        | <50 <input type="checkbox"/>                    | <75 <input checked="" type="checkbox"/>                 | <100 <input type="checkbox"/>             | >100 <input type="checkbox"/>                 | 15    |
| <b>Useful Life Expectancy (yrs)</b> | <20 <input type="checkbox"/>                        | <40 <input checked="" type="checkbox"/>         | >60 <input type="checkbox"/>                            |   |   | 10    |
| <b>Condition</b>                    | Poor <input type="checkbox"/>                       | Fair <input checked="" type="checkbox"/>        | Good <input type="checkbox"/>                           | Very Good <input type="checkbox"/>        | Excellent <input type="checkbox"/>            | 10    |
| <b>Accessibility</b>                | Private(no) <input type="checkbox"/>                | Poor <input type="checkbox"/>                   | Fair <input type="checkbox"/>                           | Good <input checked="" type="checkbox"/>  | Excellent <input type="checkbox"/>            | 20    |
| <b>Presence of other trees</b>      | Forest <input type="checkbox"/>                     | Group >15 <input type="checkbox"/>              | Group <15 <input type="checkbox"/>                      | Group <5 <input type="checkbox"/>         | Solitary <input checked="" type="checkbox"/>  | 25    |
| <b>Visual Contribution</b>          | Site Only <input type="checkbox"/>                  | Streetscape <input checked="" type="checkbox"/> | Local Area <input type="checkbox"/>                     | Skyline <input type="checkbox"/>          | Distant <input type="checkbox"/>              | 10    |
| <b>History or Event</b>             | Some Importance <input checked="" type="checkbox"/> |   | Notable <input type="checkbox"/>                        |   | Very Notable <input type="checkbox"/>         | 5     |
| <b>Ecological</b>                   | Some Importance <input type="checkbox"/>            | Important <input type="checkbox"/>              | Very Important <input checked="" type="checkbox"/>      | Major Importance <input type="checkbox"/> | Significant <input type="checkbox"/>          | 15    |

**Total Score:** 170





|   |   |
|---|---|
| <b>Site address:</b>                    | Tyne Street, Ohakune.                               |
| <b>Location of tree/s within site:</b>  |   |
| <b>Tree identification number:</b>      | 087   |
| <b>Owners name:</b>                     | Ruapehu District Council                            |
| <b>Contact phone number:</b>            | 07 895 8188   |
| <b>Contact address for information:</b> | Private Bag 1001, Taumarunui 3946                   |
| <b>Evaluation date:</b>                 | Week beginning of the 9 <sup>th</sup> February 2009 |

**Additional Information:** An important tree to the local community.



