










LEGEND

-  Heritage Building
-  Heritage Site
-  Heritage Tree
-  High Voltage Transmission Lines (Refer to Notes)
-  State Highways
-  Railway Lines
-  Designations
-  Special Activities
-  Railway Designations
-  Secondary Designations
-  Flood Hazard Area
-  Heritage Character Areas
-  Natural Hazards
-  Ohakune Miro Street Stormwater Area
-  Taumarunui Airport Approach Surface (Refer to Notes)
-  1000m Buffer Around SH 47 (Refer to Notes)
-  Outstanding Natural Features and Landscapes
-  Rivers, Lakes and Major Streams
-  Ruapehu District Boundary
-  Conservation Land (Features Maps Only)
- Road Hierarchy**
 -  Arterial Roads
 -  Collector Roads
 -  Local Roads
 -  Other Roads
- Overlays**
 -  Future Urban Overlay





District Plan Zones

-  Active Reserve
-  Commercial
-  Industrial
-  Protected Areas - Conservation
-  Protected Areas - Reserve
-  Residential
-  Rural
-  Urban Settlement

District Plan Zones (Features Maps Only)

-  Rural
-  All Other Zones

View Shaft Protection

-  VSP Boundary
-  VSP Line of Sight
-  VSP Area
-  Amenity Policy Areas

NOTES

Rural Designations:
Refer to the Designation Enlargements for details.

High Voltage Transmission Lines:
Refer to District Wide Rules and Subdivision Rules.

Taumarunui Airport Approach Surface:
Refer to Rule RU3.3.5.

1000m Buffer Around SH 47:
Applies to the Rural Zone
Refer to Rule RU3.2.3(f) and SU3.2.1.4(d).

Tangiwai Sawmill and Karioi Pulpmill:
Refer to Rule RU3.2.3(d).