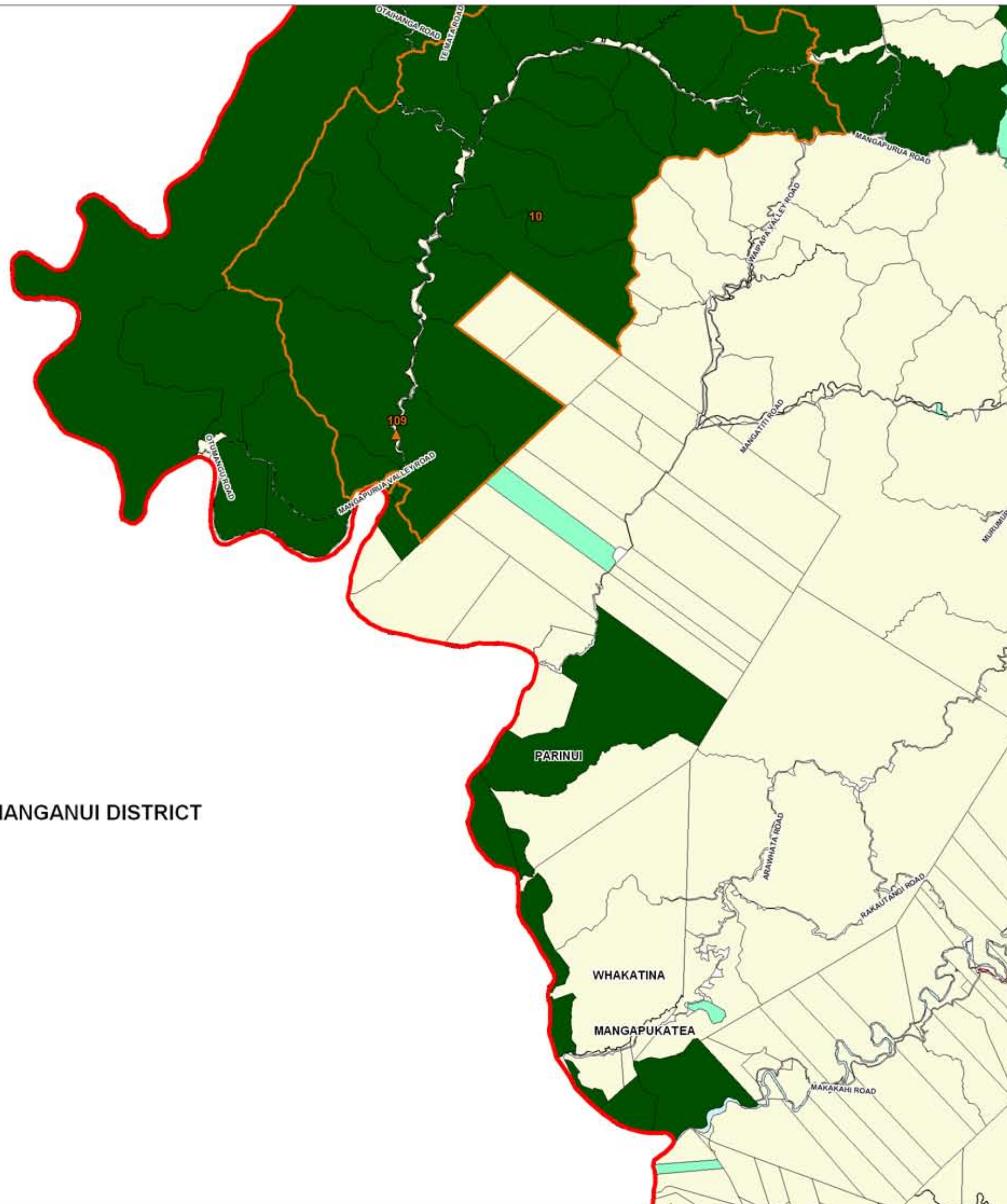




RUAPEHU DISTRICT PLAN

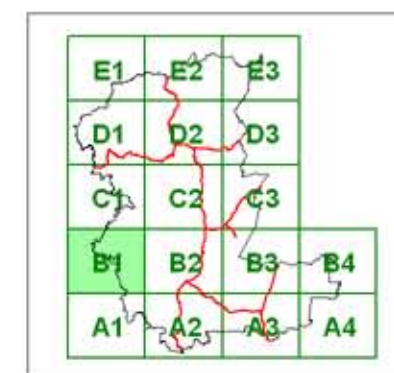
Rural Map

Mangapurua




STRATFORD DISTRICT

WHANGANUI DISTRICT



Map Number B1



0 1 2 KILOMETRES

SCALE: 1:90,000

Map Legend and Notes
Refer To Inside Back Cover

(c) Ruapehu District Council 2013

Cadastral information is derived from
LINZ's Digital Cadastral Record System (CRS).
CROWN COPYRIGHT RESERVED.